



2004 Water Year SOUTH CENTRAL ALASKA

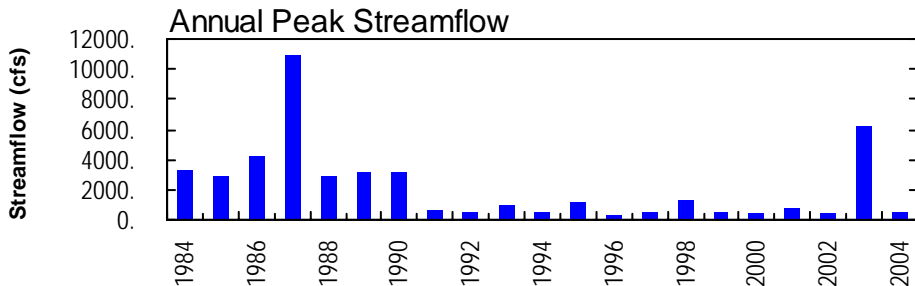
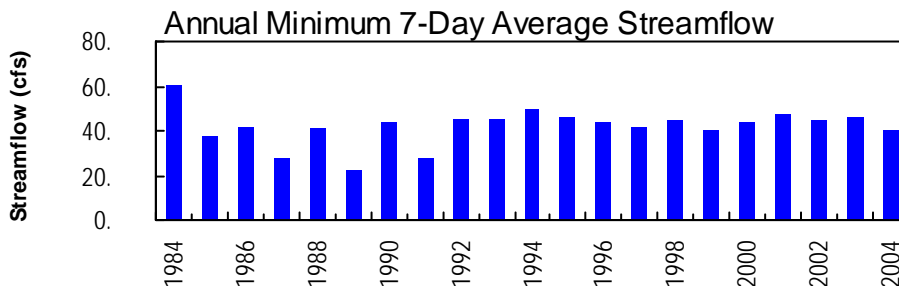
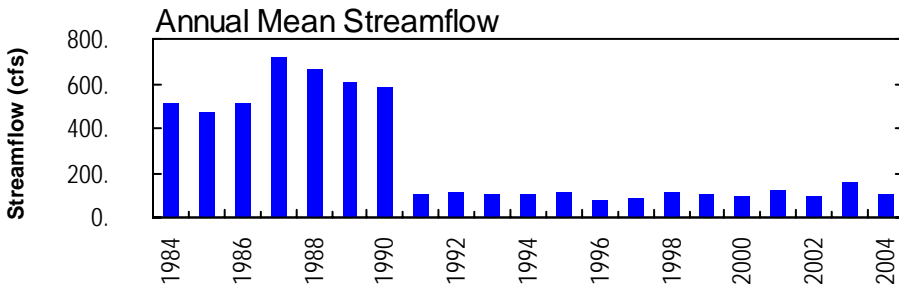
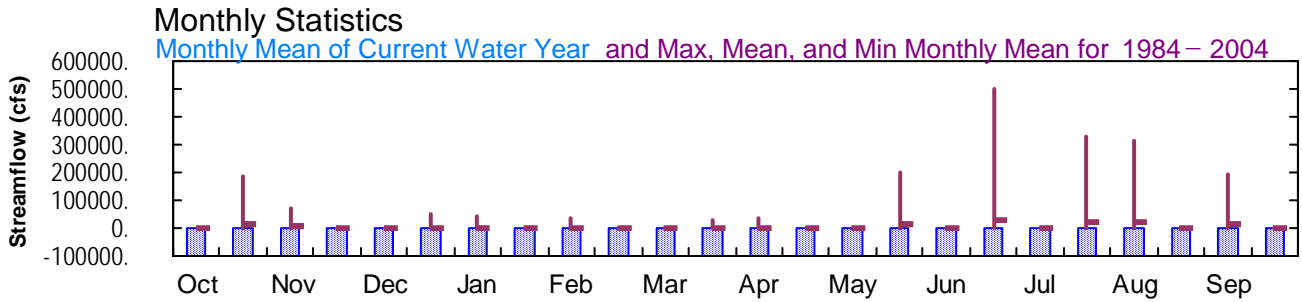
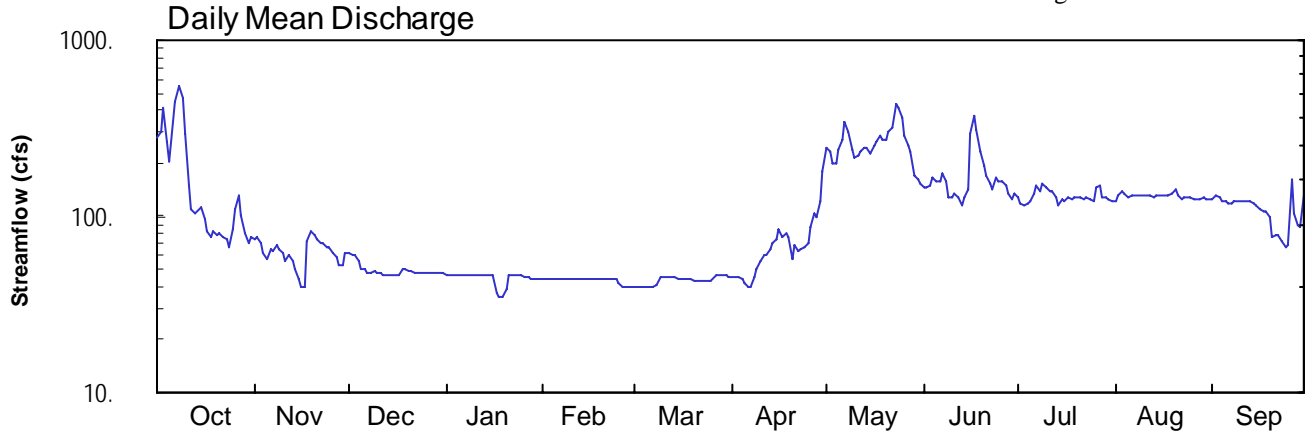
15239070 BRADLEY RIVER NEAR TIDEWATER NEAR HOMER ALASKA

Latitude: 59° 48 ' 06"

Longitude: 150° 52 ' 58"

Hydrologic Unit Code: 19020301

Drainage Area: mi²



NO PHOTOS AVAILABLE FOR THIS SITE