



2004 Water Year SOUTH CENTRAL ALASKA

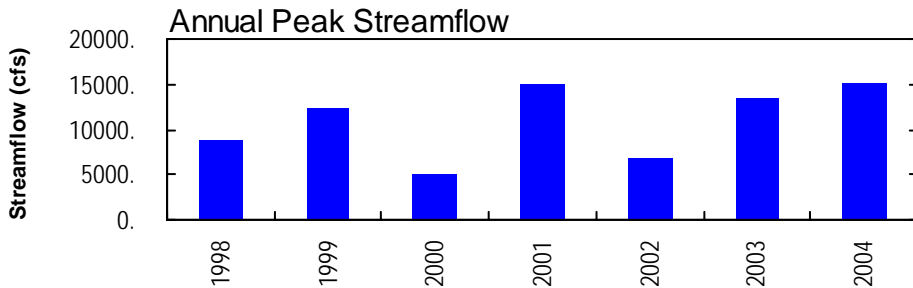
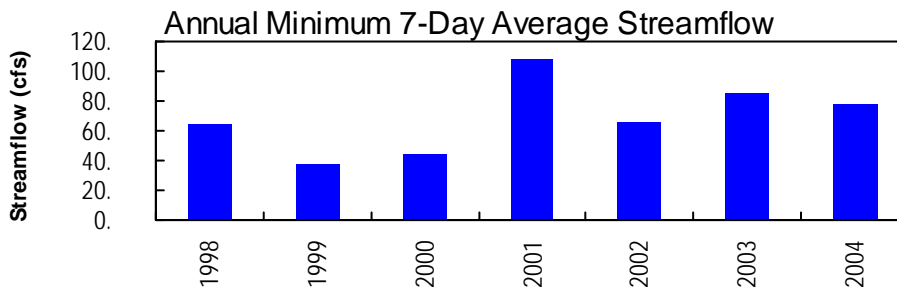
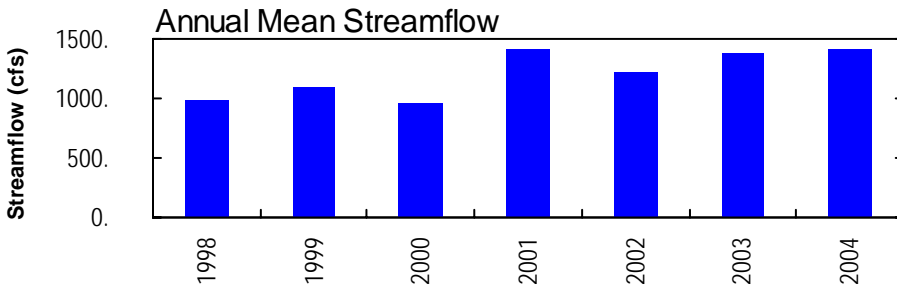
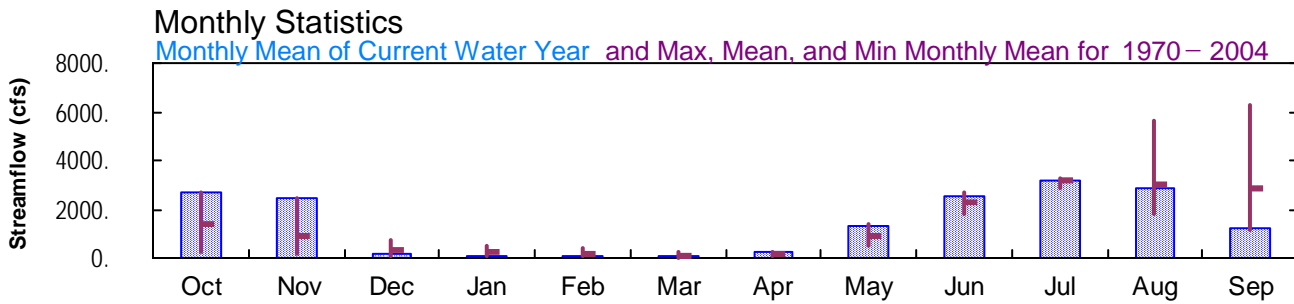
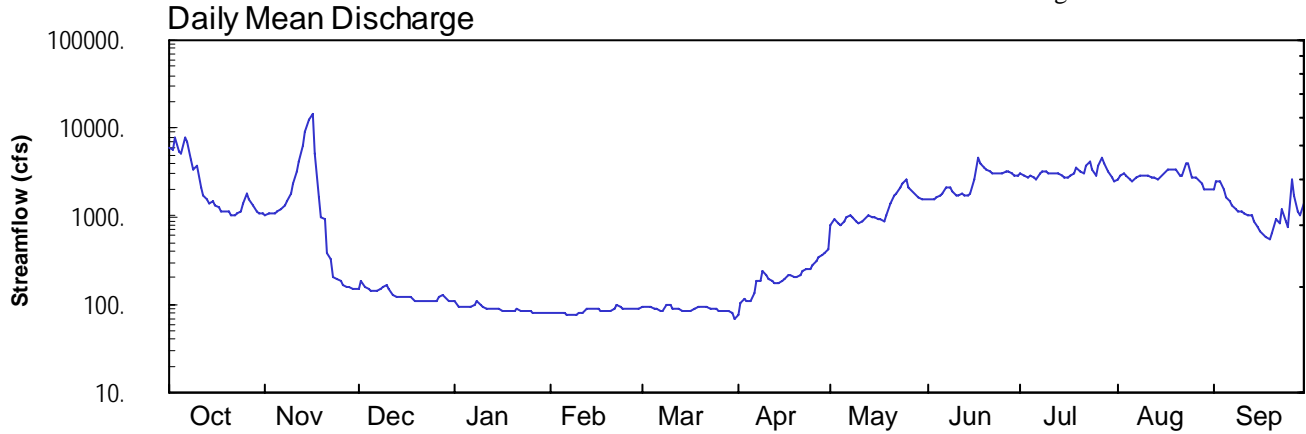
15243900 SNOW RIVER NEAR SEWARD ALASKA

Latitude: 60° 17' 42"

Longitude: 149° 20' 38"

Hydrologic Unit Code: 19020302

Drainage Area: mi²



NO PHOTOS AVAILABLE FOR THIS SITE