



2004 Water Year SOUTH CENTRAL ALASKA

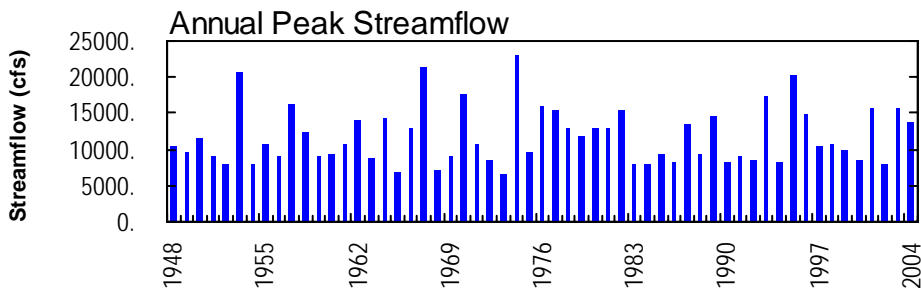
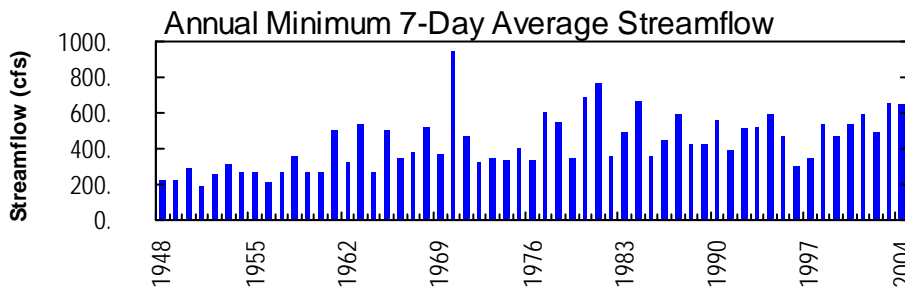
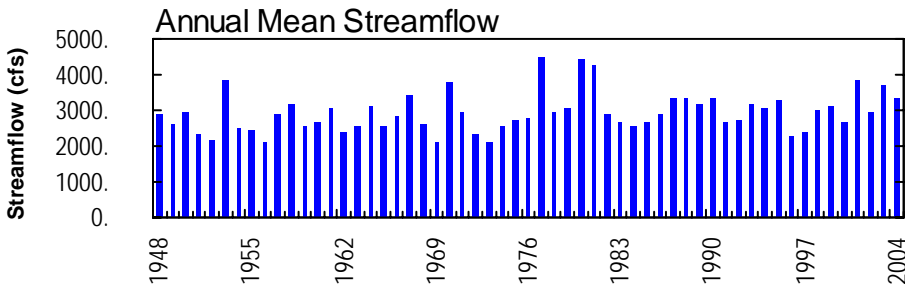
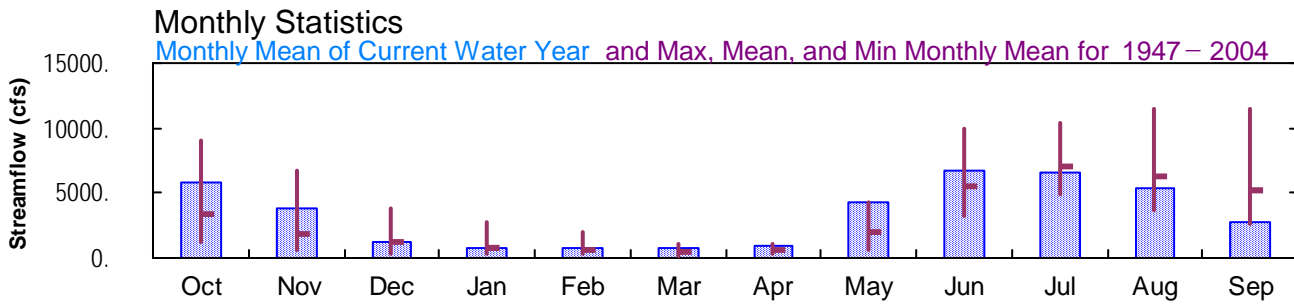
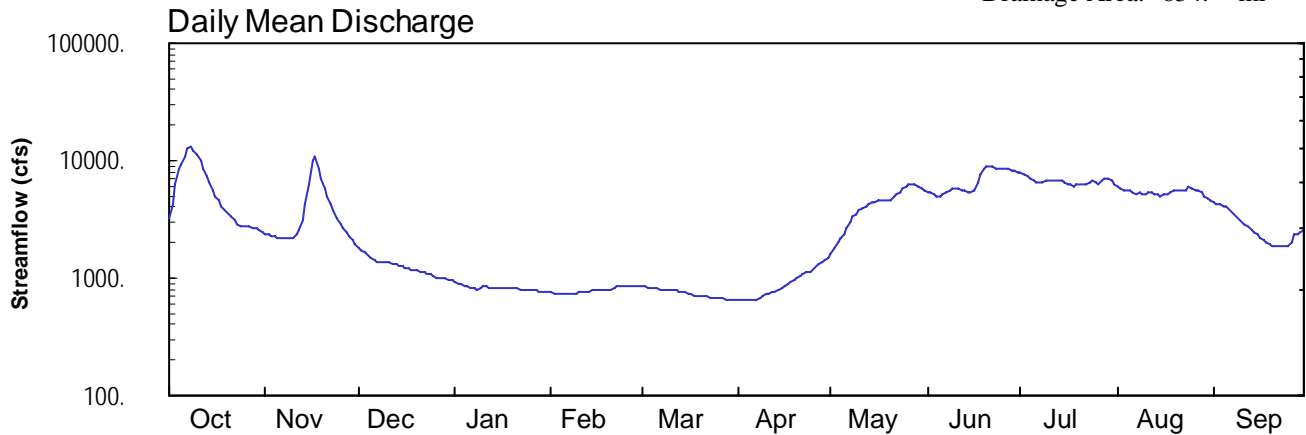
15258000 KENAI RIVER AT COOPER LANDING ALASKA

Latitude: 60° 29 ' 34"

Longitude: 149° 48 ' 28"

Hydrologic Unit Code: 19020302

Drainage Area: 634. mi²



NO PHOTOS AVAILABLE FOR THIS SITE