



2004 Water Year SOUTH CENTRAL ALASKA

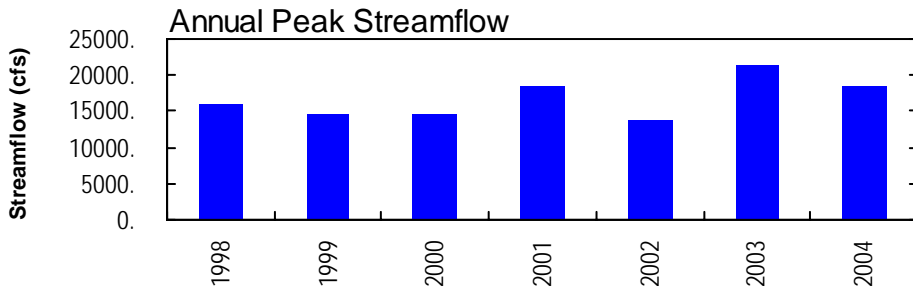
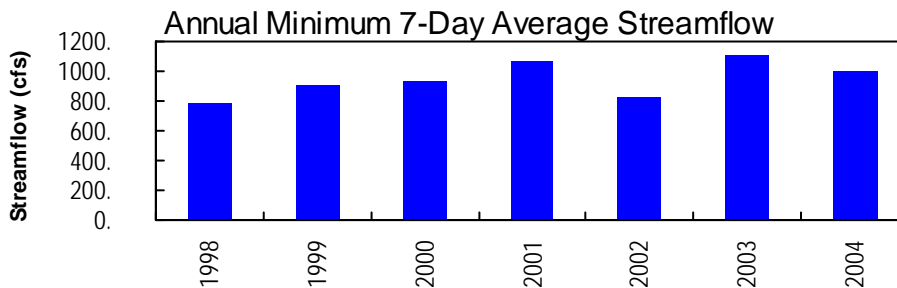
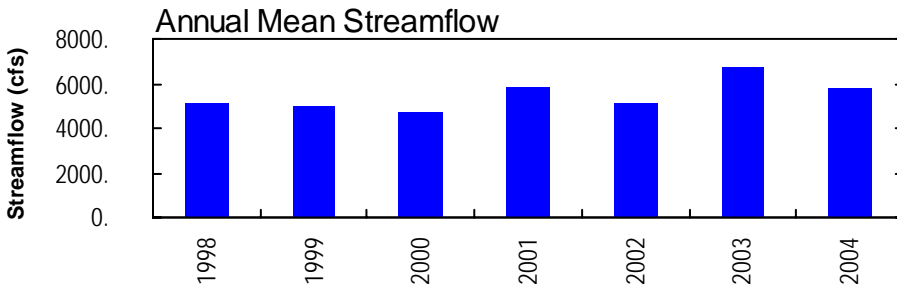
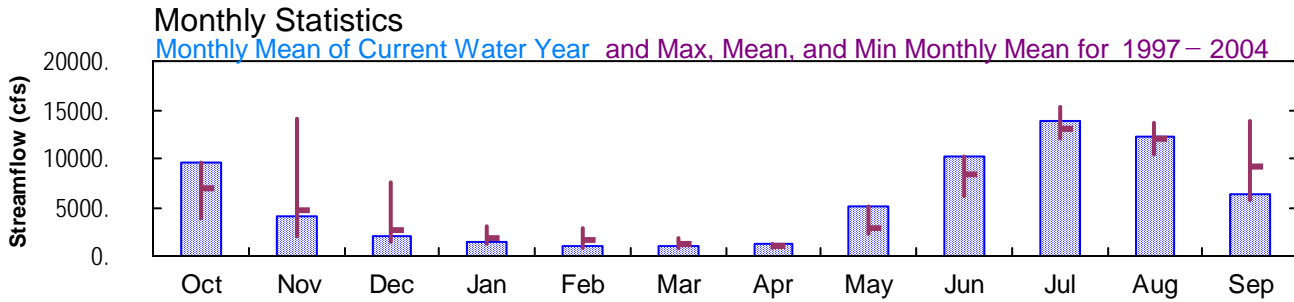
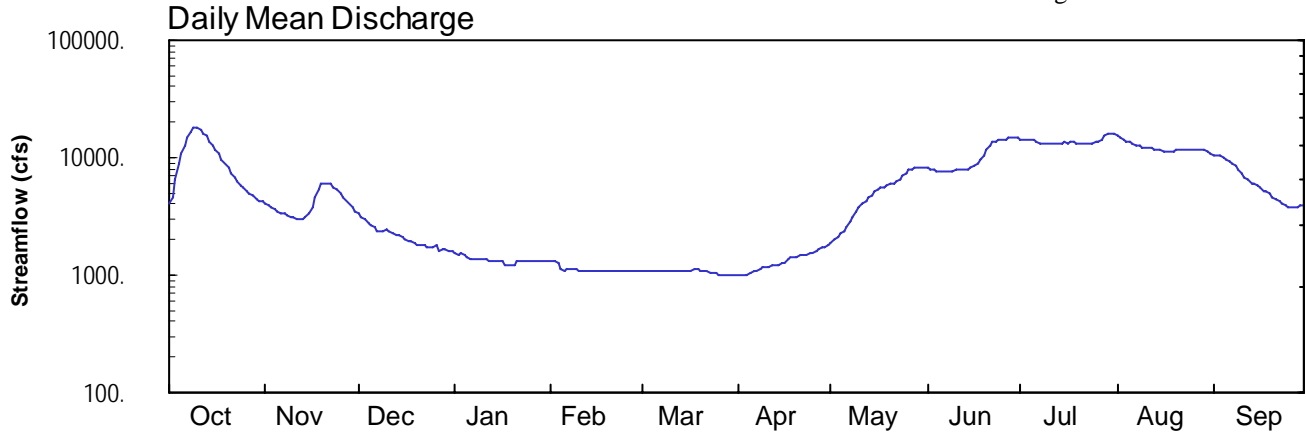
15266110 KENAI RIVER BELOW SKILAK LAKE OUTLET NEAR STERLING ALASKA

Latitude: 60° 28 ' 00"

Longitude: 150° 35 ' 56"

Hydrologic Unit Code: 19020302

Drainage Area: 1206. mi²



NO PHOTOS AVAILABLE FOR THIS SITE