



2004 Water Year SOUTH CENTRAL ALASKA

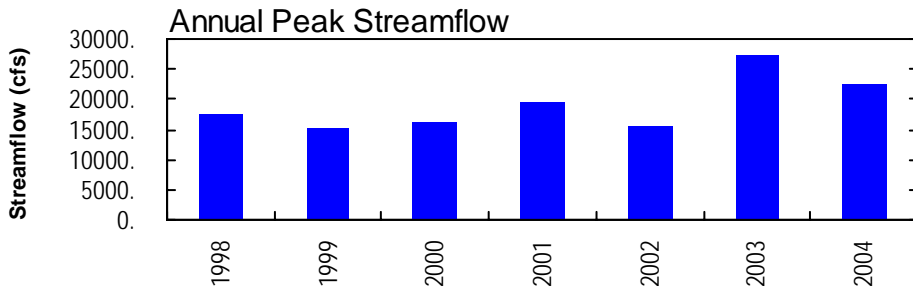
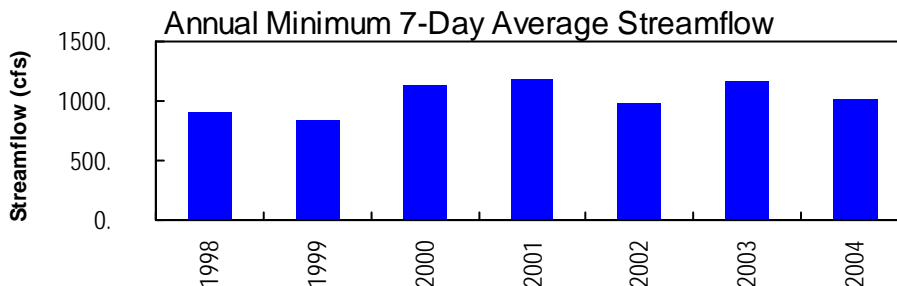
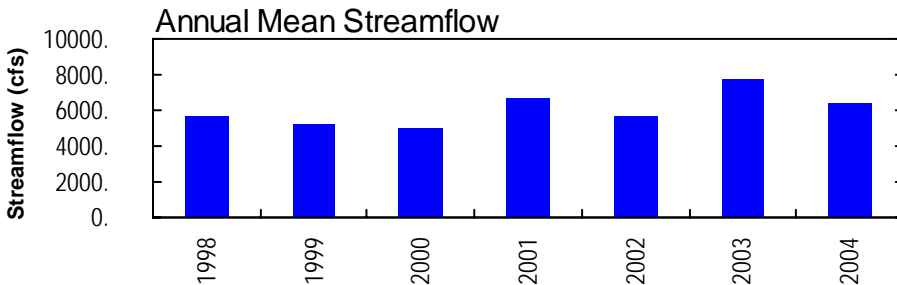
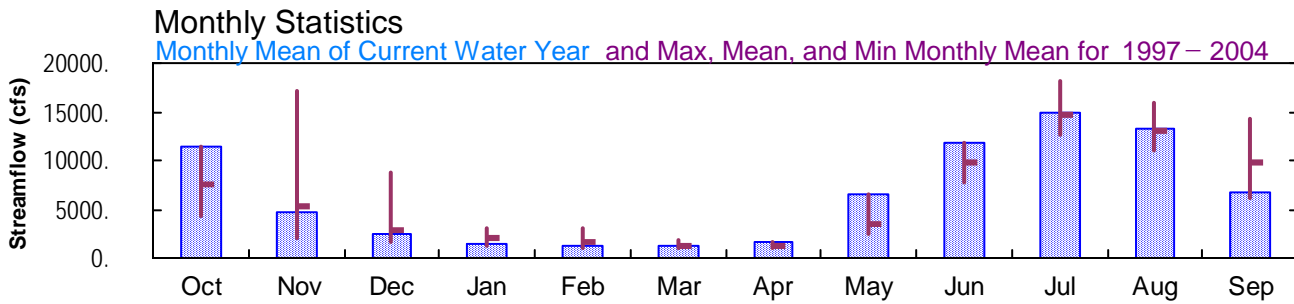
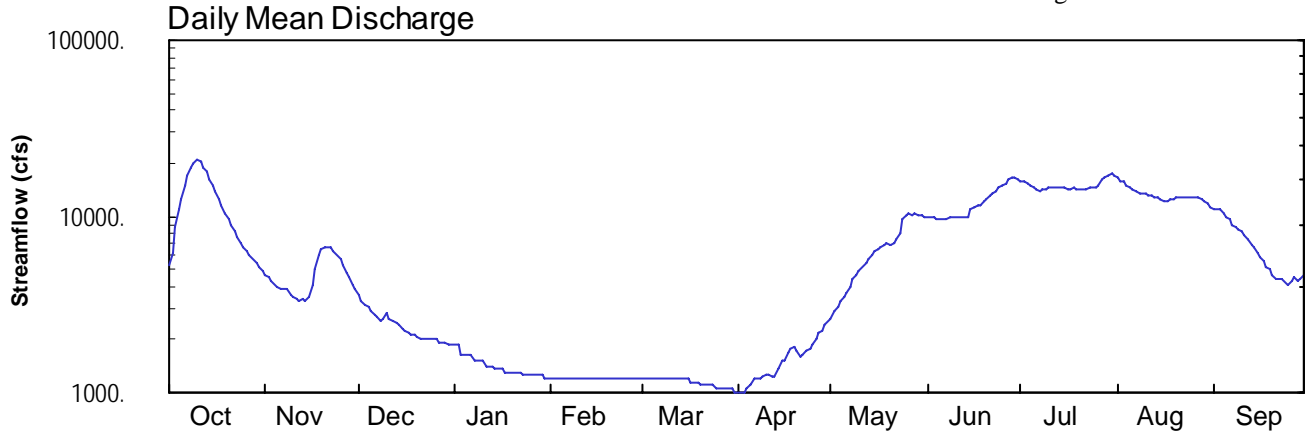
15266150 KENAI RIVER BELOW MOUTH OF KILLEY RIVER NEAR STERLING ALASKA

Latitude: 60° 29 ' 28"

Longitude: 150° 37 ' 50"

Hydrologic Unit Code: 19020302

Drainage Area: 1496. mi²



NO PHOTOS AVAILABLE FOR THIS SITE