



2004 Water Year
SOUTH CENTRAL ALASKA

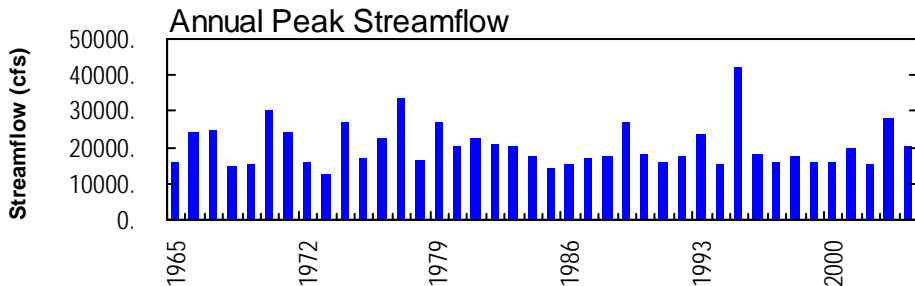
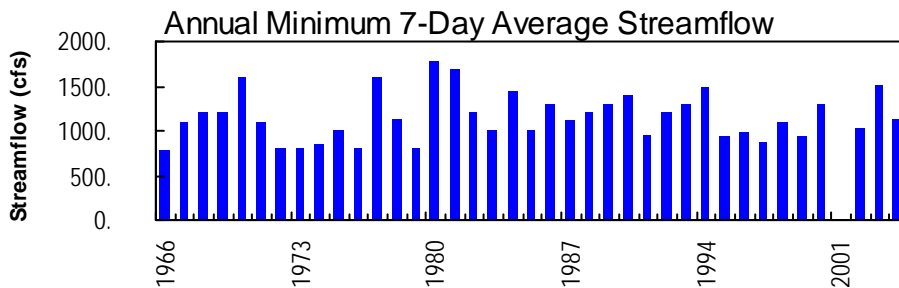
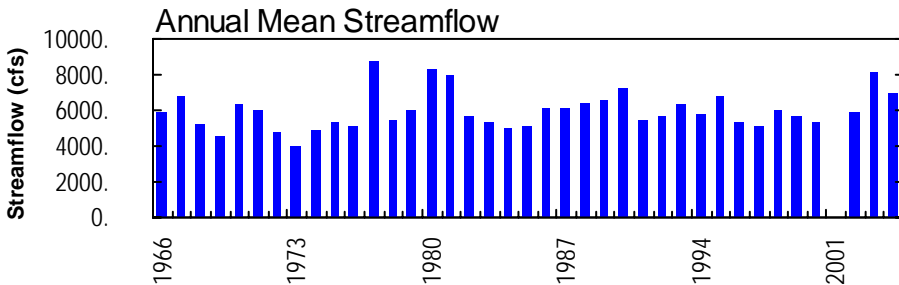
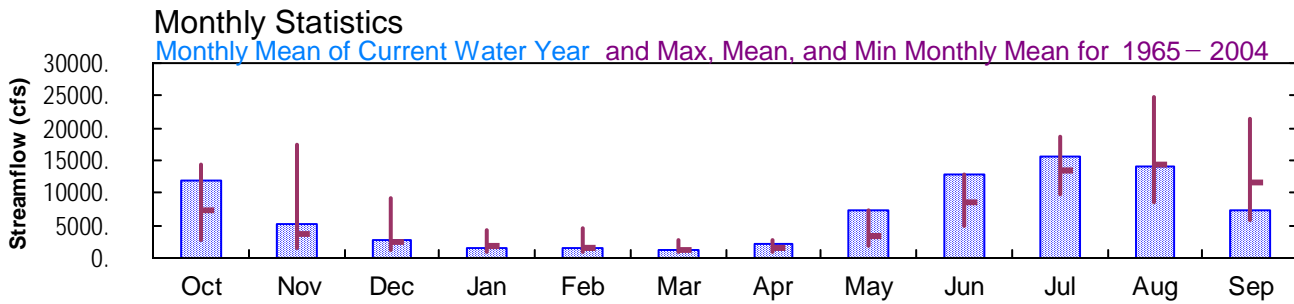
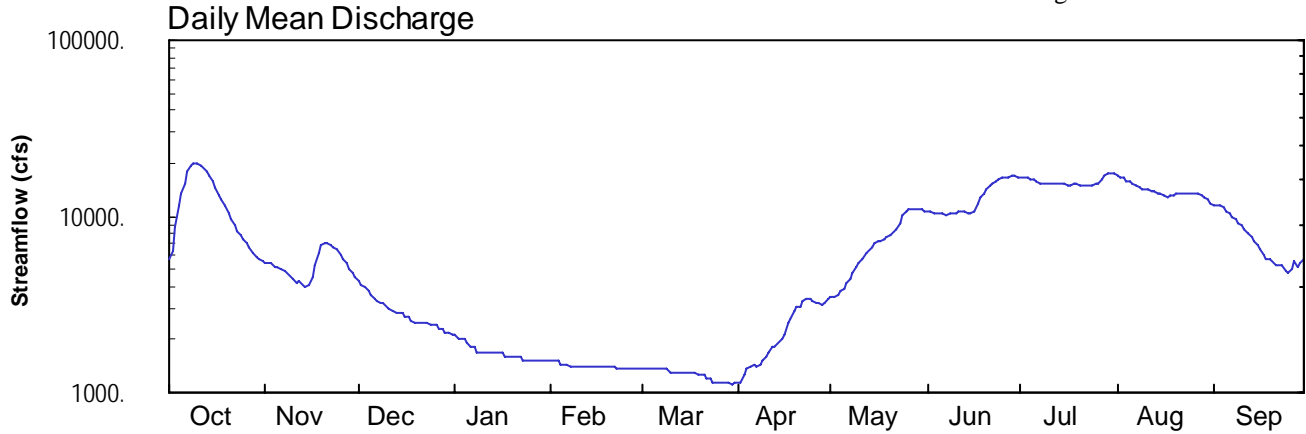
15266300 KENAI RIVER AT SOLDOTNA ALASKA

Latitude: 60° 28 ' 39"

Longitude: 151° 04 ' 46"

Hydrologic Unit Code: 19020302

Drainage Area: 1951. mi²



NO PHOTOS AVAILABLE FOR THIS SITE