



# 2004 Water Year SOUTH CENTRAL ALASKA

## 15271000 SIXMILE CREEK NEAR HOPE ALASKA

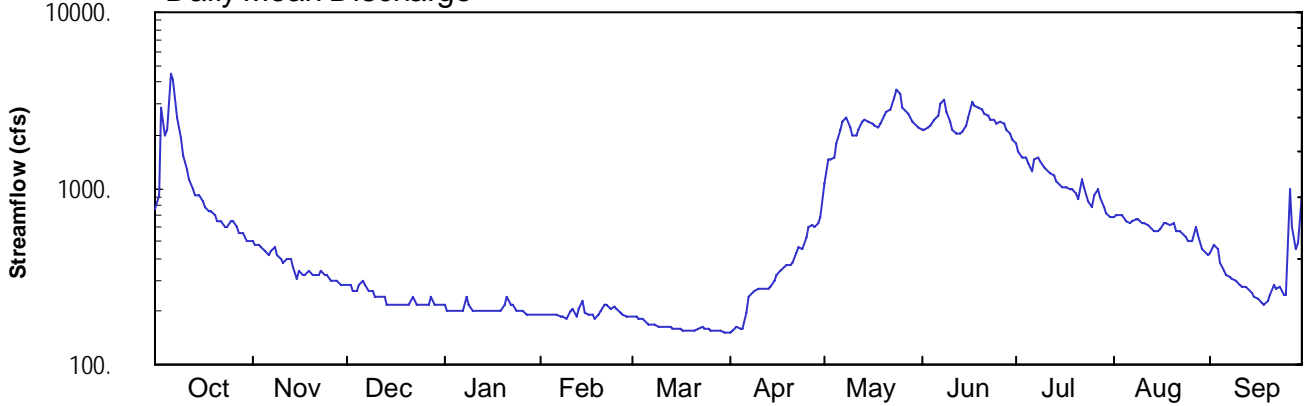
Latitude: 60° 49 ' 15"

Longitude: 149° 25 ' 31"

Hydrologic Unit Code: 19020302

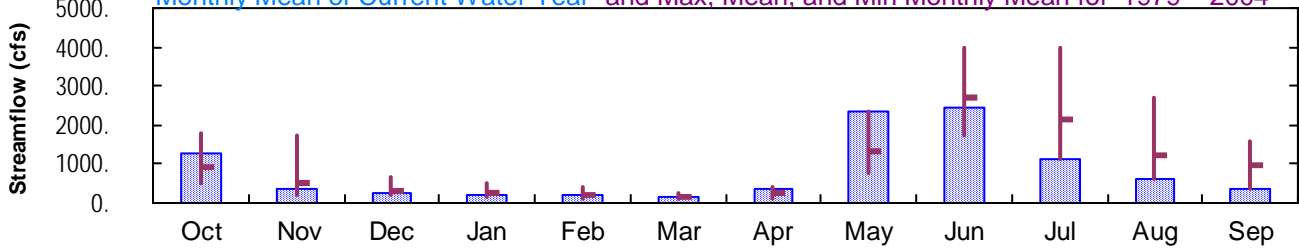
Drainage Area: 234. mi<sup>2</sup>

### Daily Mean Discharge

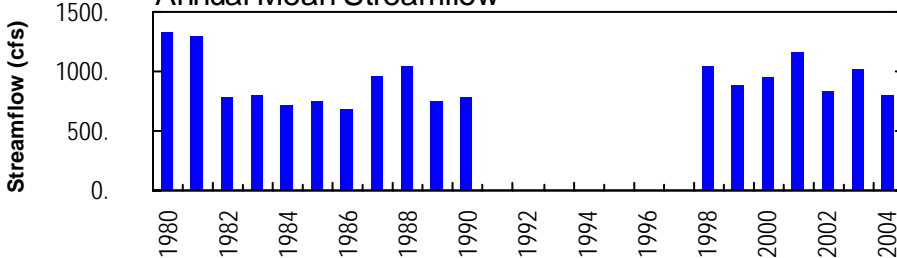


### Monthly Statistics

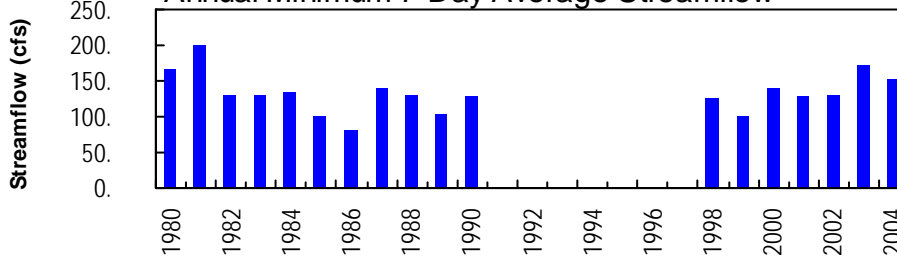
Monthly Mean of Current Water Year and Max, Mean, and Min Monthly Mean for 1979 – 2004



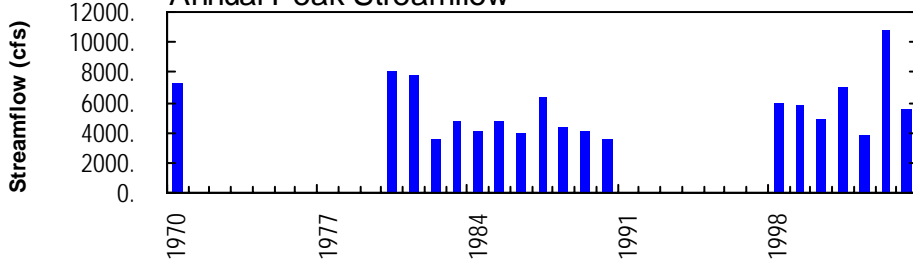
### Annual Mean Streamflow



### Annual Minimum 7-Day Average Streamflow



### Annual Peak Streamflow



NO PHOTOS AVAILABLE FOR THIS SITE