



2004 Water Year SOUTH CENTRAL ALASKA

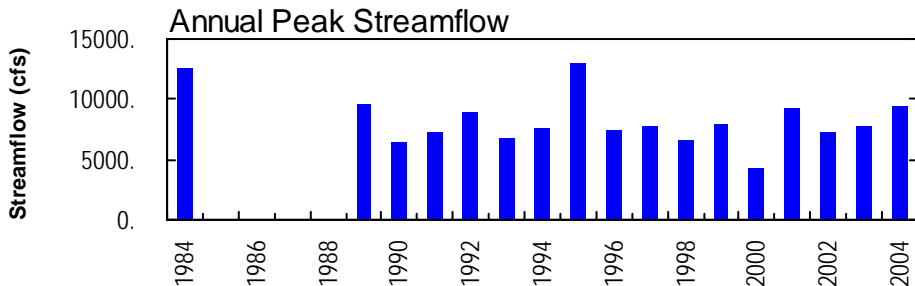
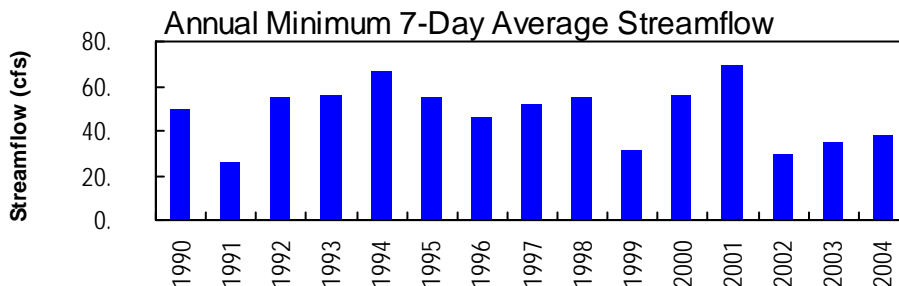
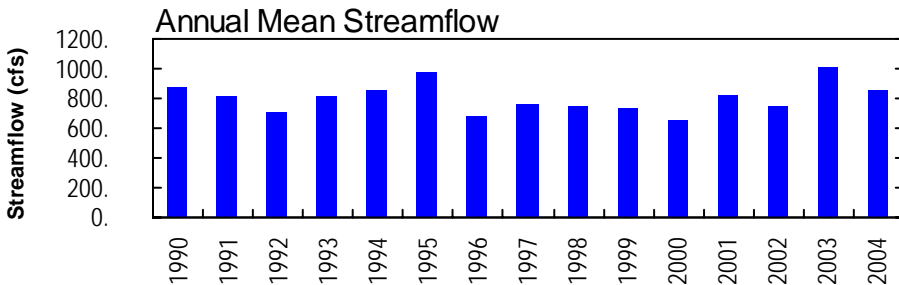
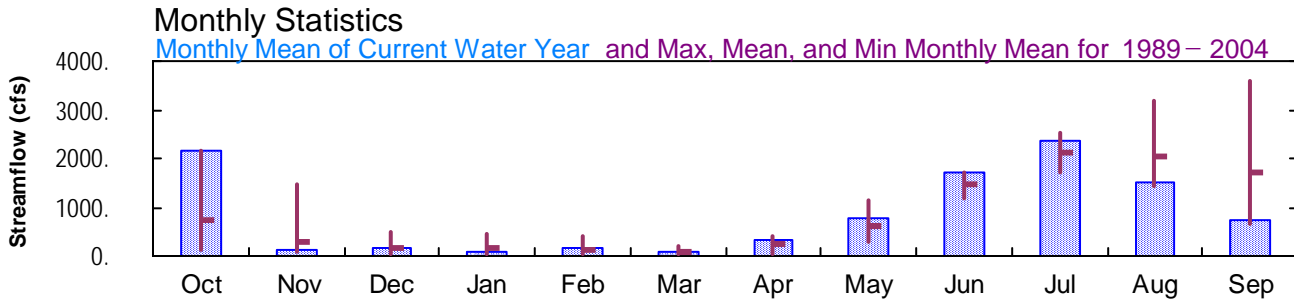
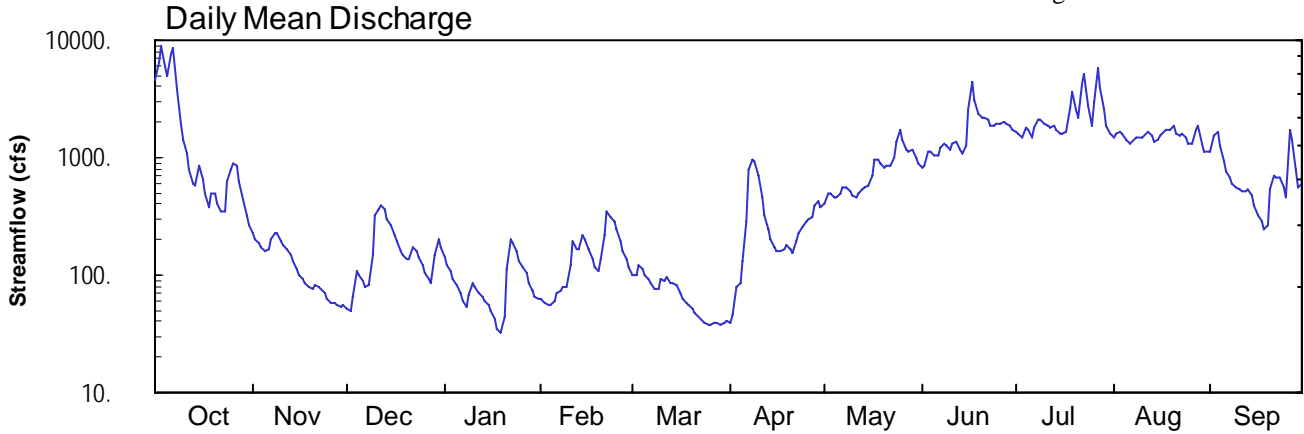
15272280 PORTAGE CREEK AT PORTAGE LAKE OUTLET NEAR WHITTIER ALASKA

Latitude: 60° 47 ' 07"

Longitude: 148° 50 ' 20"

Hydrologic Unit Code: 19020302

Drainage Area: 40.5 mi²



NO PHOTOS AVAILABLE FOR THIS SITE