



2004 Water Year SOUTH CENTRAL ALASKA

15281500 CAMP CREEK NEAR SHEEP MT LODGE ALASKA

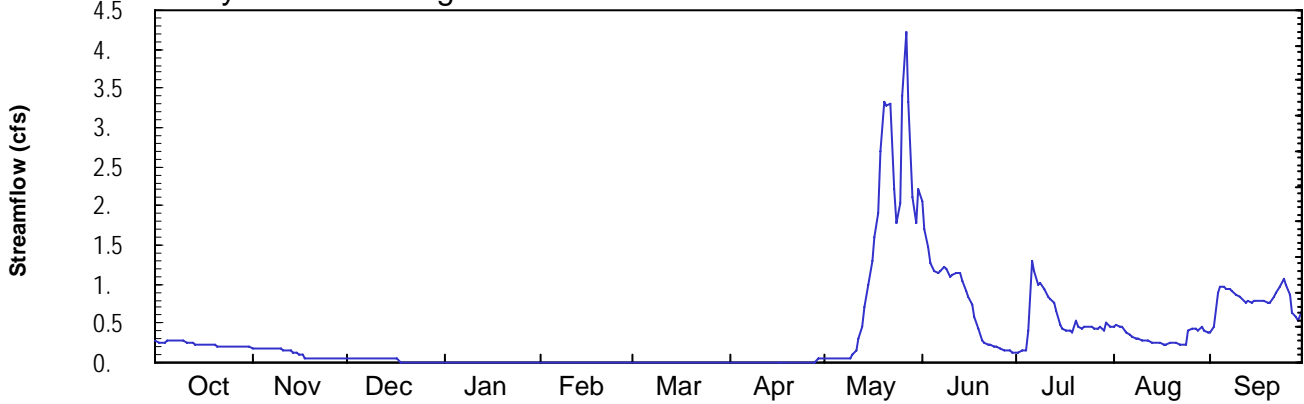
Latitude: 61° 50' 20"

Longitude: 147° 24' 31"

Hydrologic Unit Code: 19020402

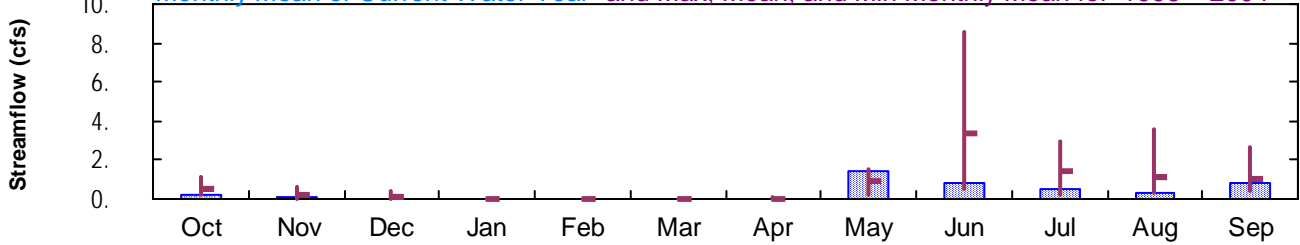
Drainage Area: 1.09 mi²

Daily Mean Discharge

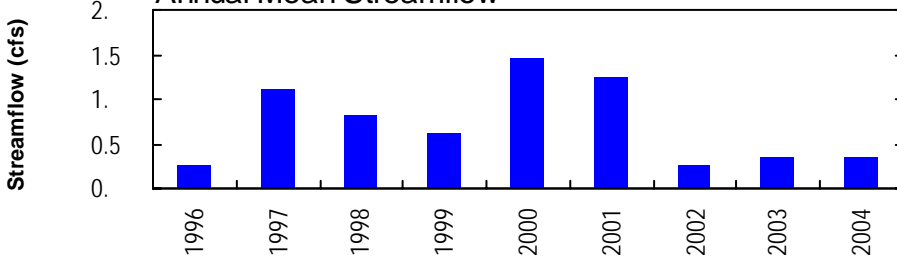


Monthly Statistics

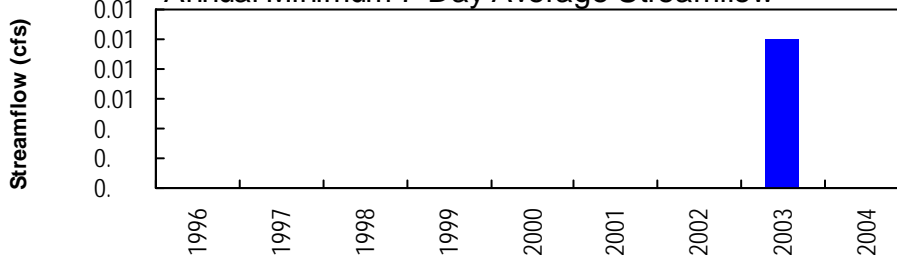
Monthly Mean of Current Water Year and Max, Mean, and Min Monthly Mean for 1996 – 2004



Annual Mean Streamflow



Annual Minimum 7-Day Average Streamflow



Annual Peak Streamflow

