



2004 Water Year SOUTH CENTRAL ALASKA

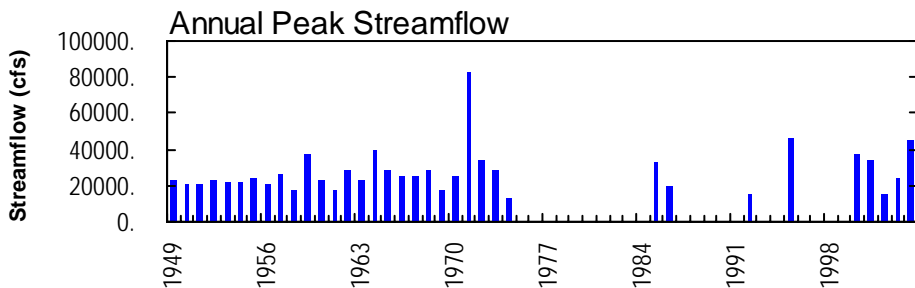
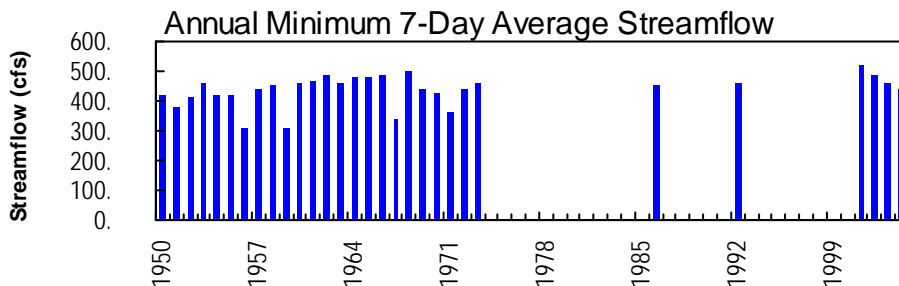
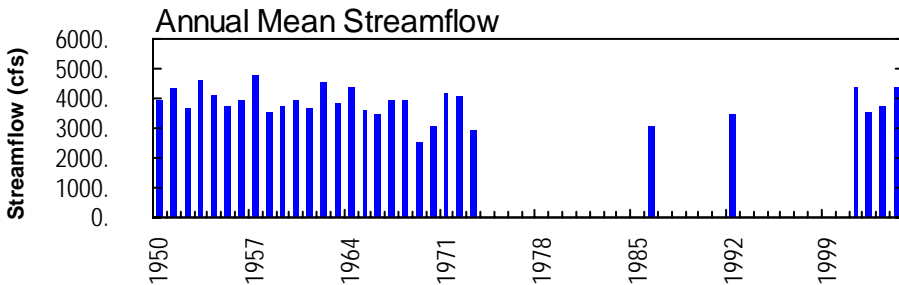
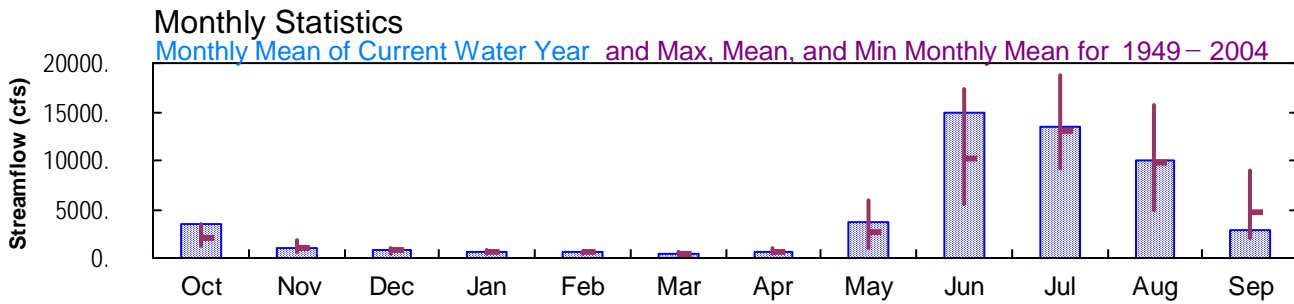
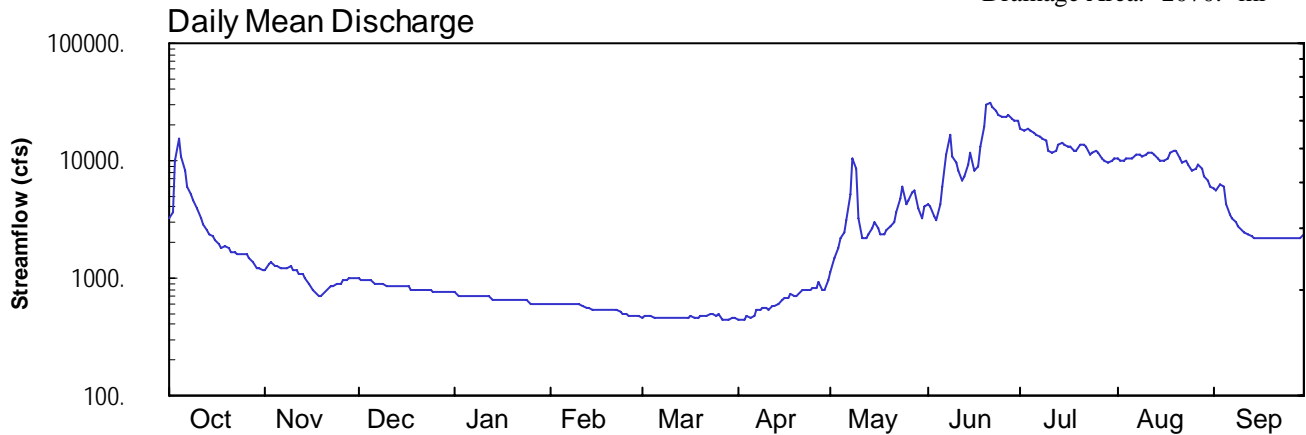
15284000 MATANUSKA RIVER AT PALMER ALASKA

Latitude: 61° 36' 33"

Longitude: 149° 04' 15"

Hydrologic Unit Code: 19020402

Drainage Area: 2070. mi²



NO PHOTOS AVAILABLE FOR THIS SITE