



2004 Water Year SOUTH CENTRAL ALASKA

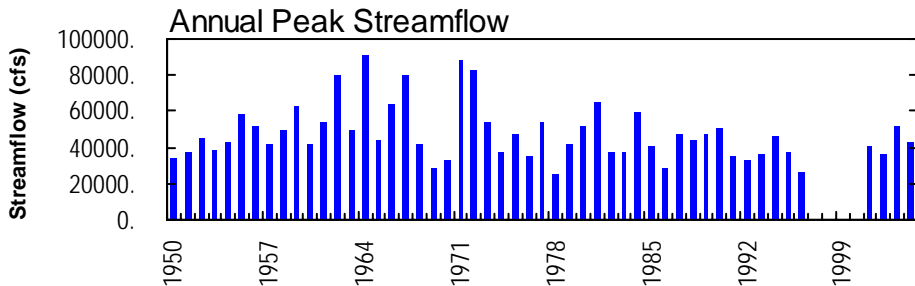
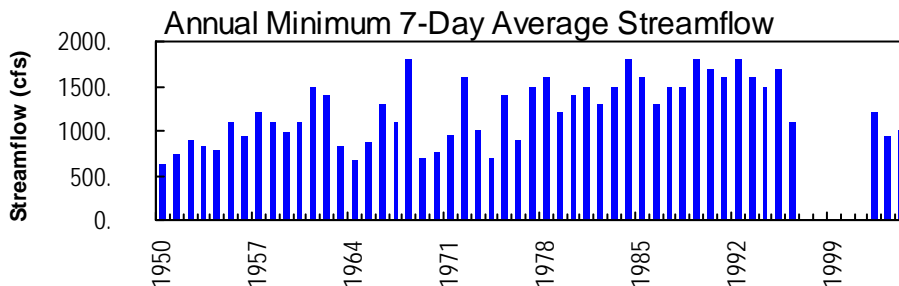
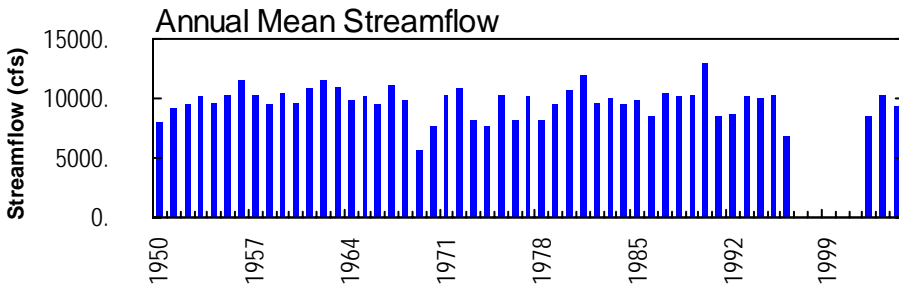
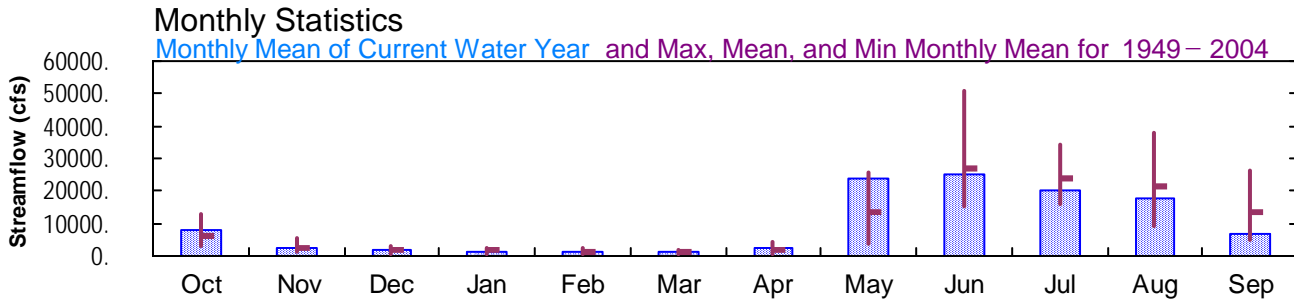
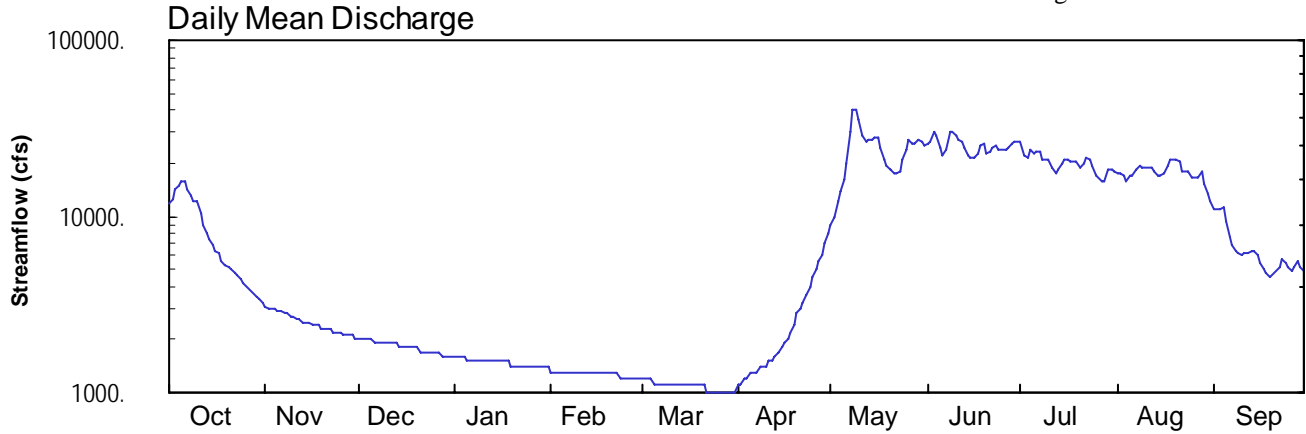
15292000 SUSITNA RIVER AT GOLD CREEK ALASKA

Latitude: 62° 46 ' 04"

Longitude: 149° 41 ' 28"

Hydrologic Unit Code: 19020501

Drainage Area: 6160. mi²



NO PHOTOS AVAILABLE FOR THIS SITE