



2004 Water Year SOUTHEAST ALASKA

15019990 TYEE LAKE OUTLET NEAR WRANGELL ALASKA

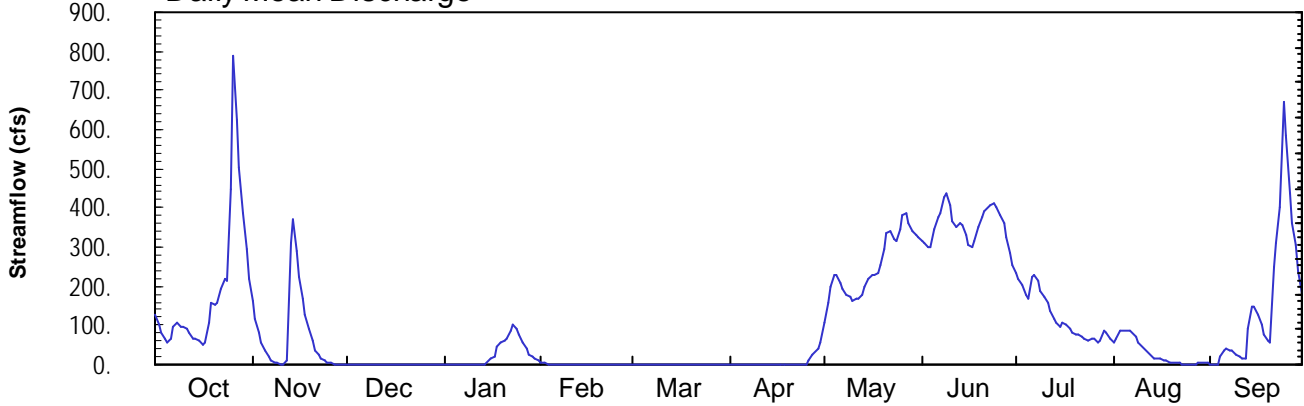
Latitude: 56° 12' 00"

Longitude: 131° 30' 24"

Hydrologic Unit Code: 19010101

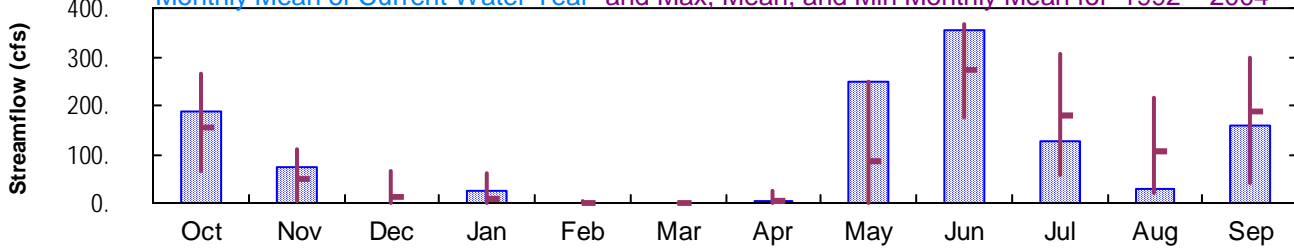
Drainage Area: 14.7 mi²

Daily Mean Discharge

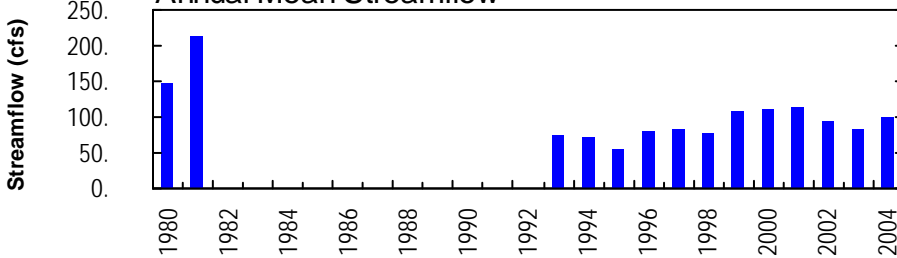


Monthly Statistics

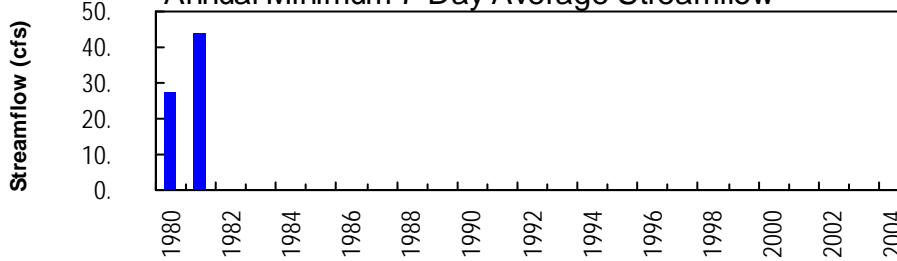
Monthly Mean of Current Water Year and Max, Mean, and Min Monthly Mean for 1992 – 2004



Annual Mean Streamflow



Annual Minimum 7-Day Average Streamflow



Annual Peak Streamflow

