



2004 Water Year SOUTHEAST ALASKA

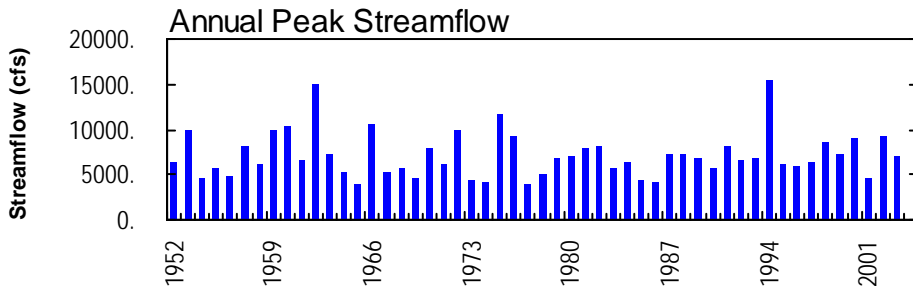
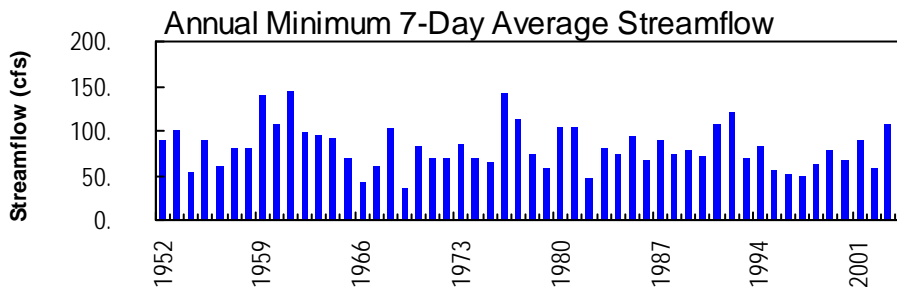
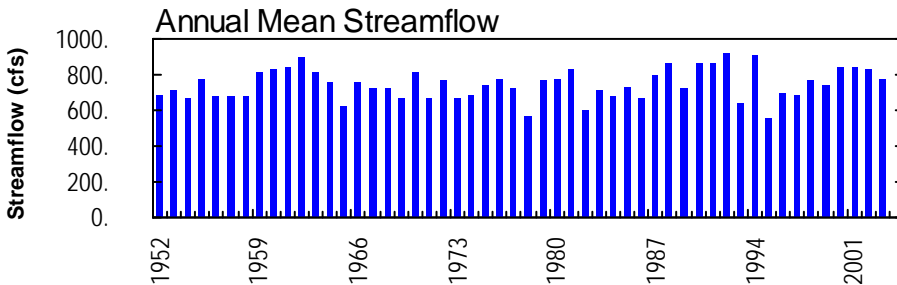
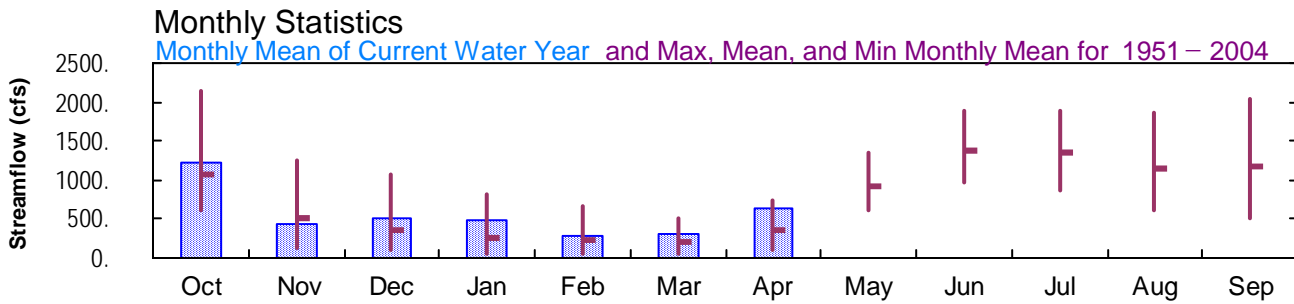
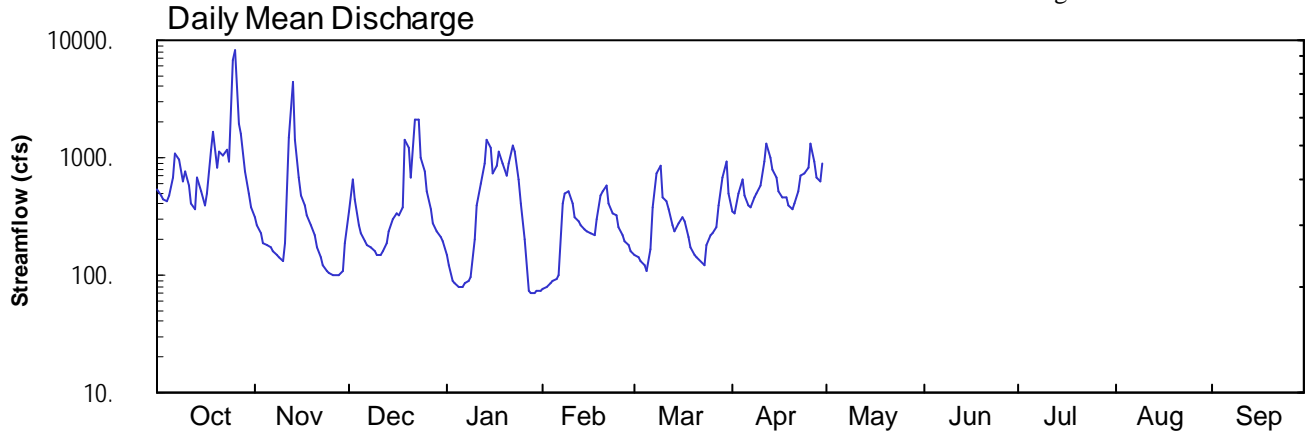
15022000 HARDING RIVER NEAR WRANGELL ALASKA

Latitude: 56° 12' 48"

Longitude: 131° 38' 12"

Hydrologic Unit Code: 19010101

Drainage Area: 67.4 mi²



NO PHOTOS AVAILABLE FOR THIS SITE