2004 Water Year
SOUTHEAST ALASKA

15050000 GOLD CREEK AT JUNEAU ALASKA

Latitude: 58° 18 ' 25" Longitude: 134° 24 ' 05" Hydrologic Unit Code: 19010301
Drainage Area: 9.76 mi²

Daily Mean Discharge

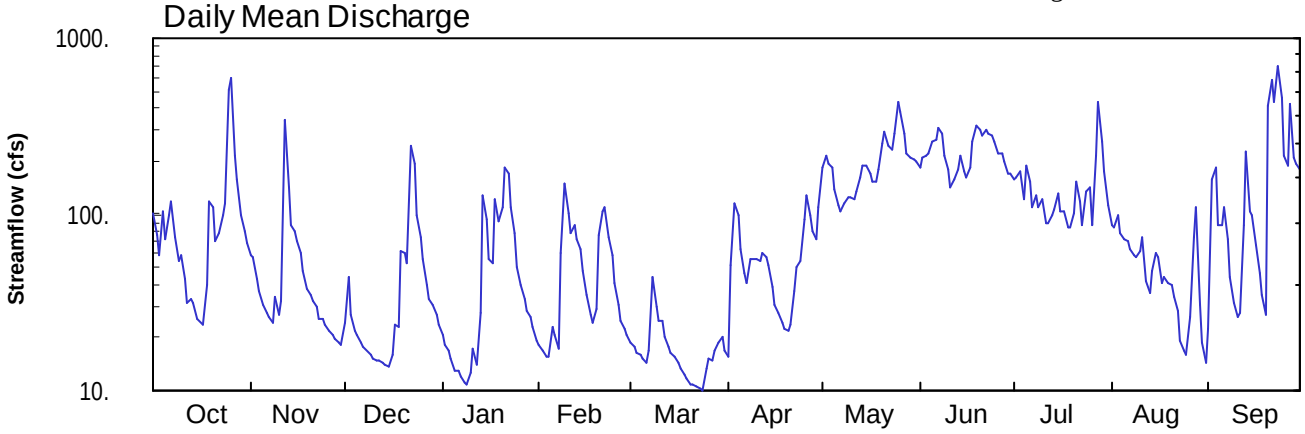

Monthly Statistics

Monthly Mean of Current Water Year and Max, Mean, and Min Monthly Mean for 1916 – 2004

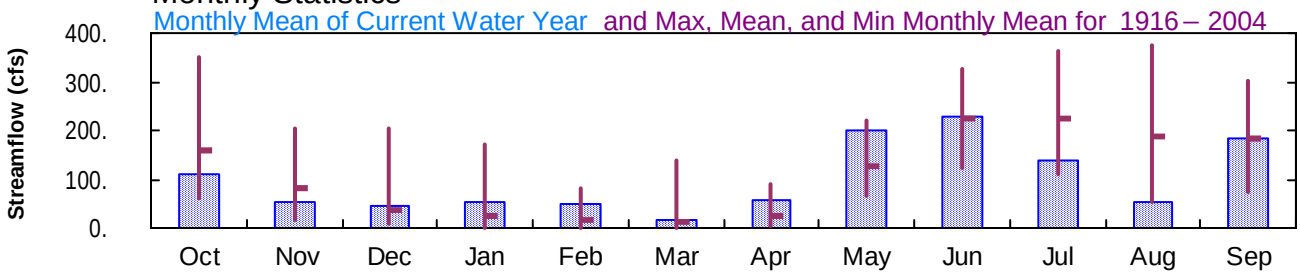

Annual Mean Streamflow

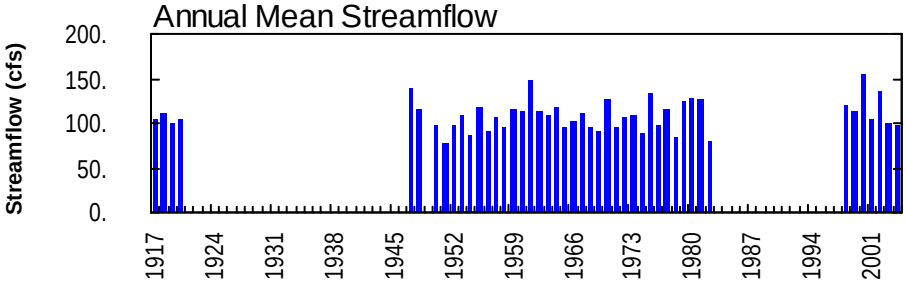

Annual Minimum 7-Day Average Streamflow

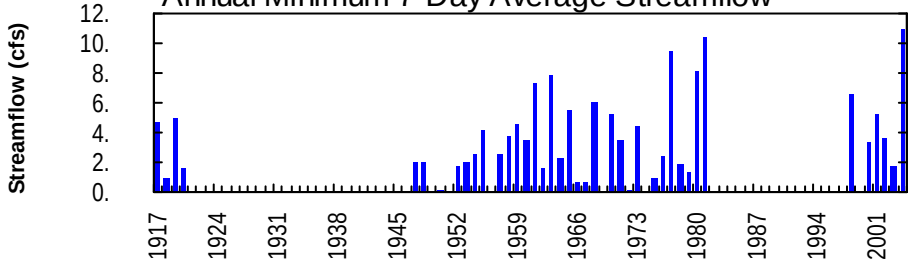

Annual Peak Streamflow

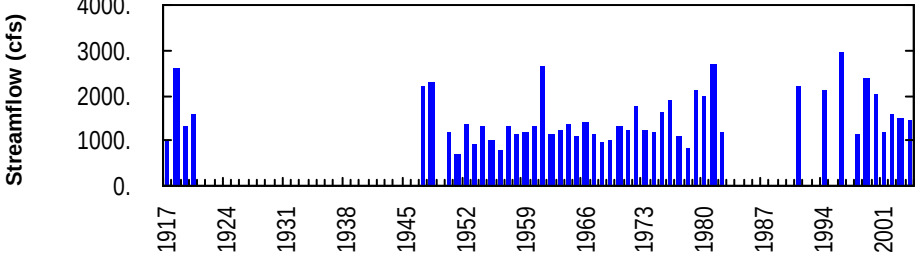

NO PHOTOS AVAILABLE FOR THIS SITE