



# 2004 Water Year SOUTHEAST ALASKA

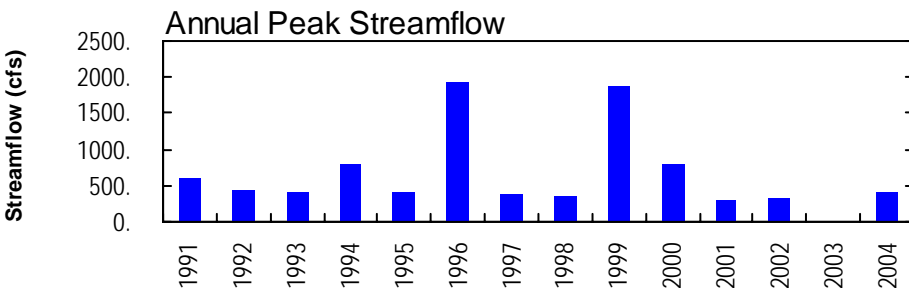
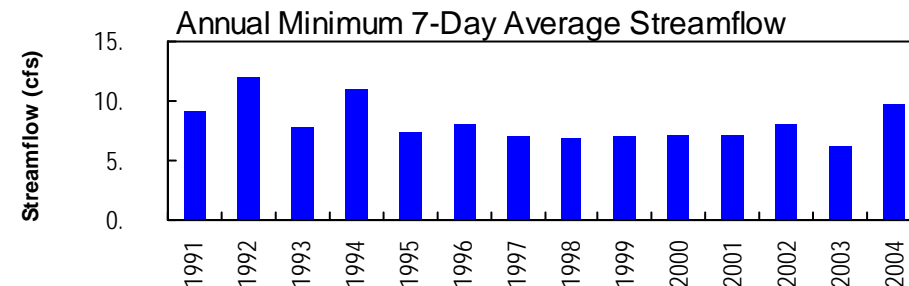
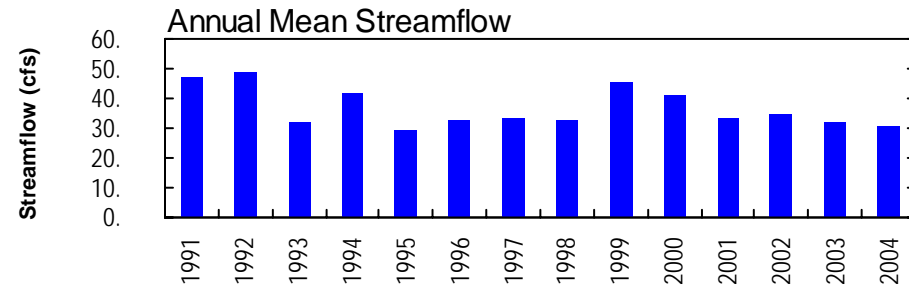
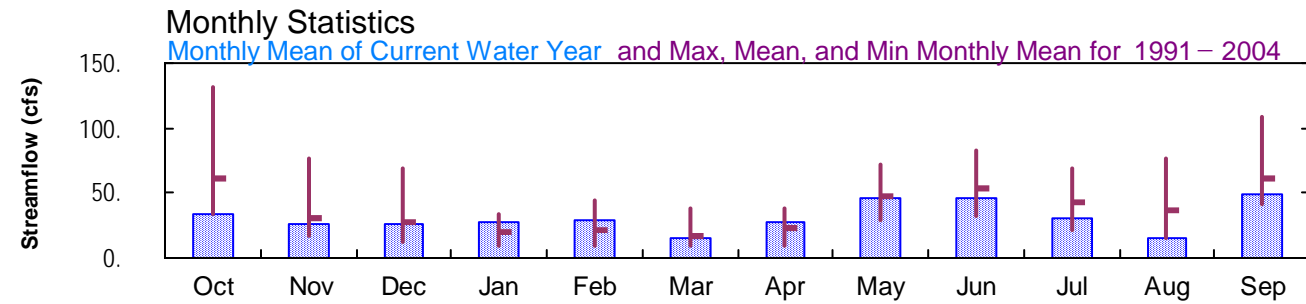
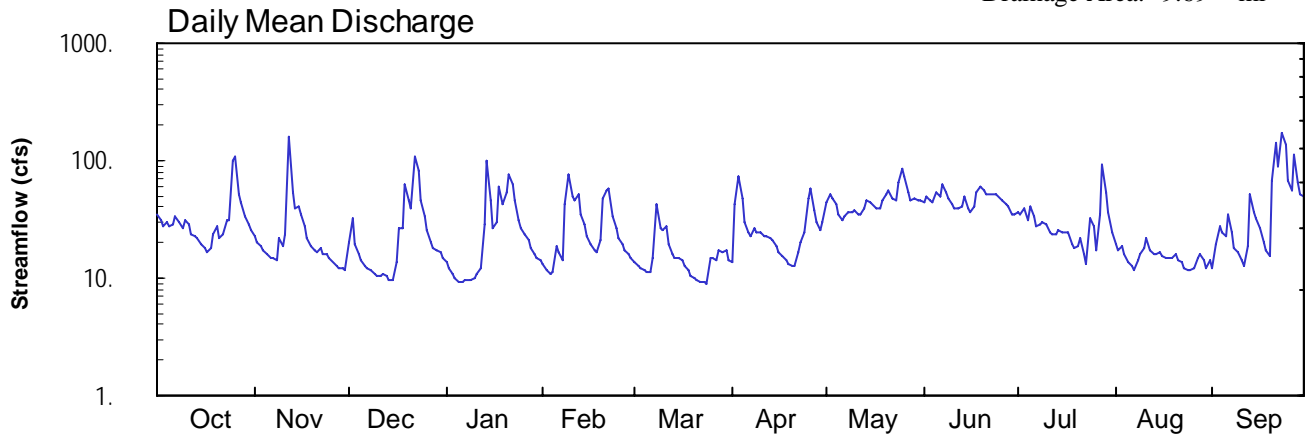
## 15051010 SALMON CREEK NEAR JUNEAU ALASKA

Latitude: 58° 19 ' 57"

Longitude: 134° 27 ' 57"

Hydrologic Unit Code: 19010301

Drainage Area: 9.69 mi<sup>2</sup>



NO PHOTOS AVAILABLE FOR THIS SITE