



# 2004 Water Year SOUTHEAST ALASKA

## 15087690 INDIAN RIVER NEAR SITKA ALASKA

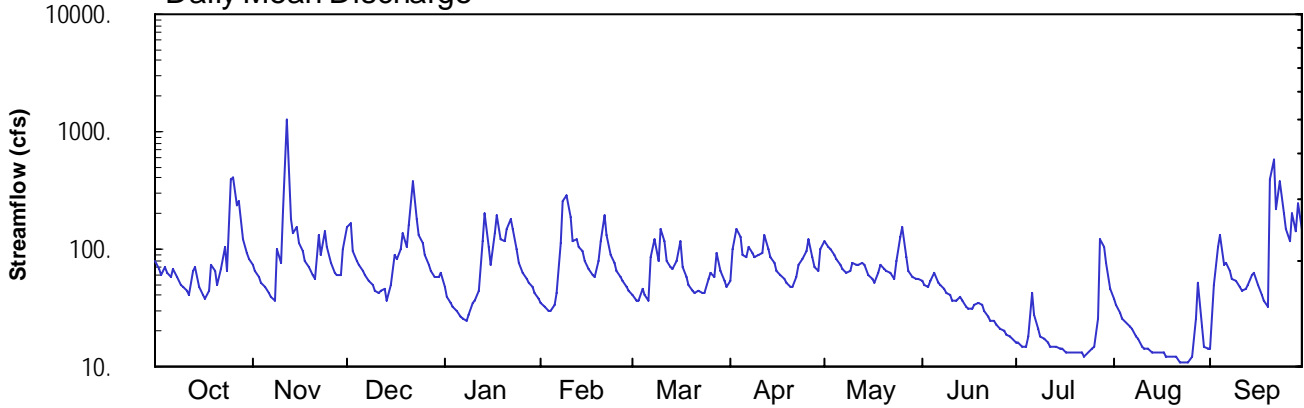
Latitude: 57° 04 ' 01 "

Longitude: 135° 17 ' 42 "

Hydrologic Unit Code: 19010203

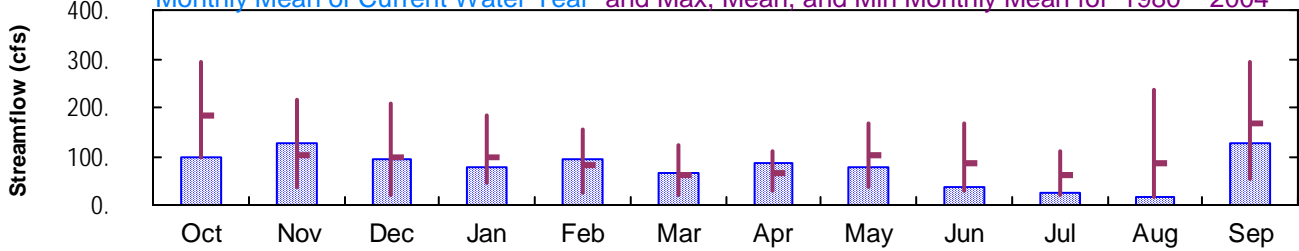
Drainage Area: 10.1 mi<sup>2</sup>

### Daily Mean Discharge

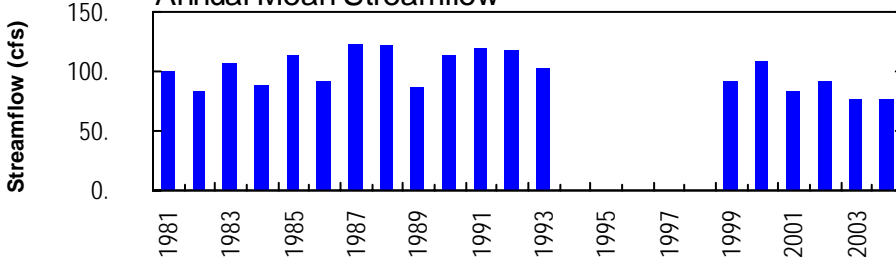


### Monthly Statistics

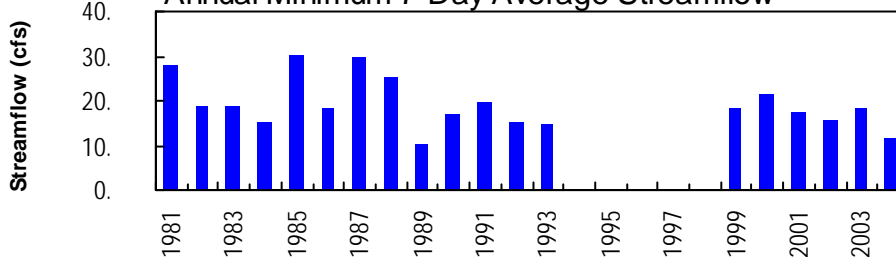
Monthly Mean of Current Water Year and Max, Mean, and Min Monthly Mean for 1980 – 2004



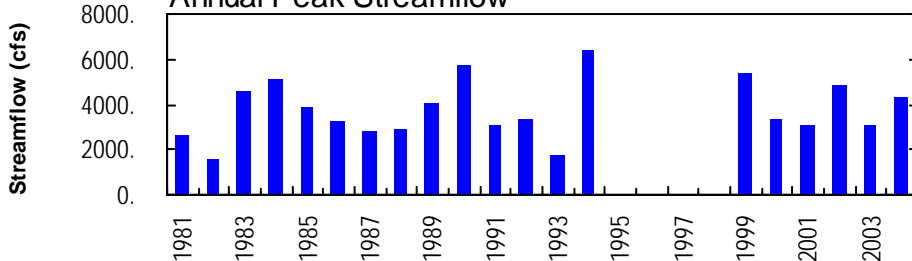
### Annual Mean Streamflow



### Annual Minimum 7-Day Average Streamflow



### Annual Peak Streamflow



NO PHOTOS AVAILABLE FOR THIS SITE