



2004 Water Year SOUTHEAST ALASKA

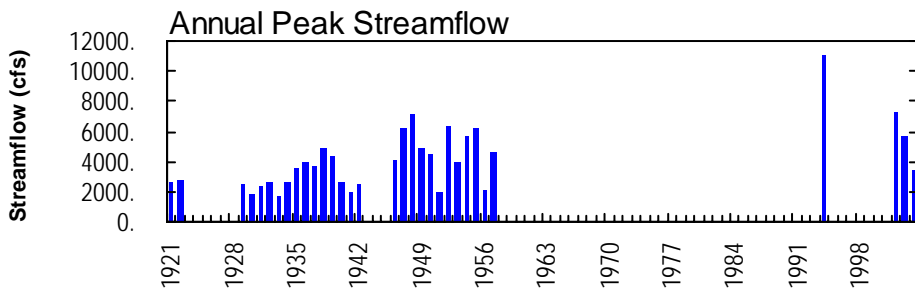
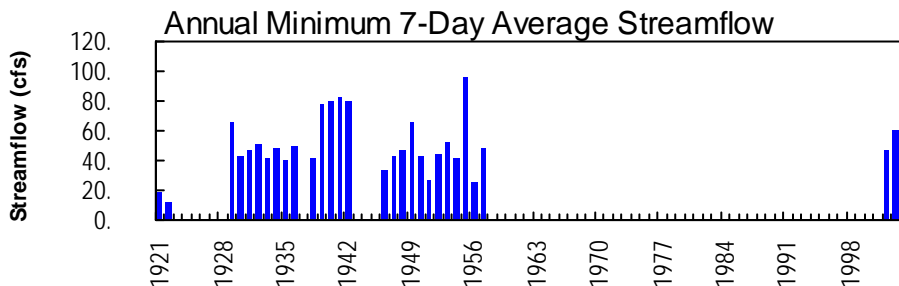
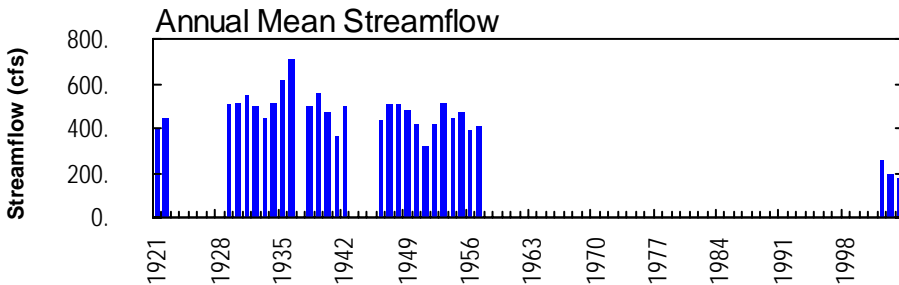
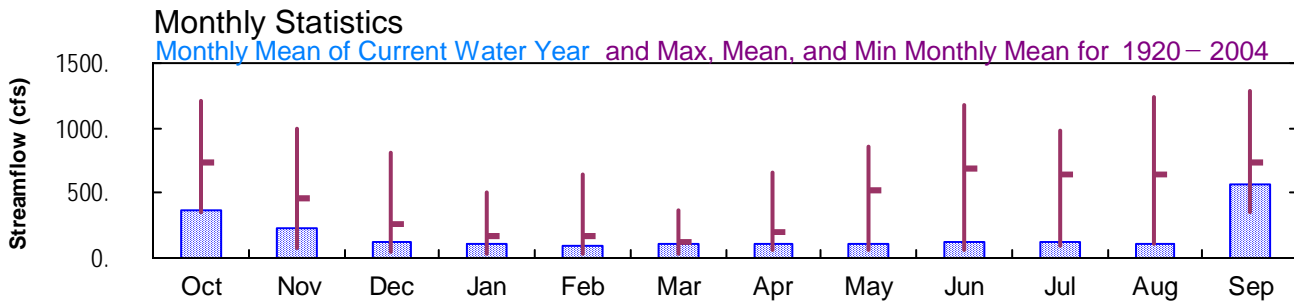
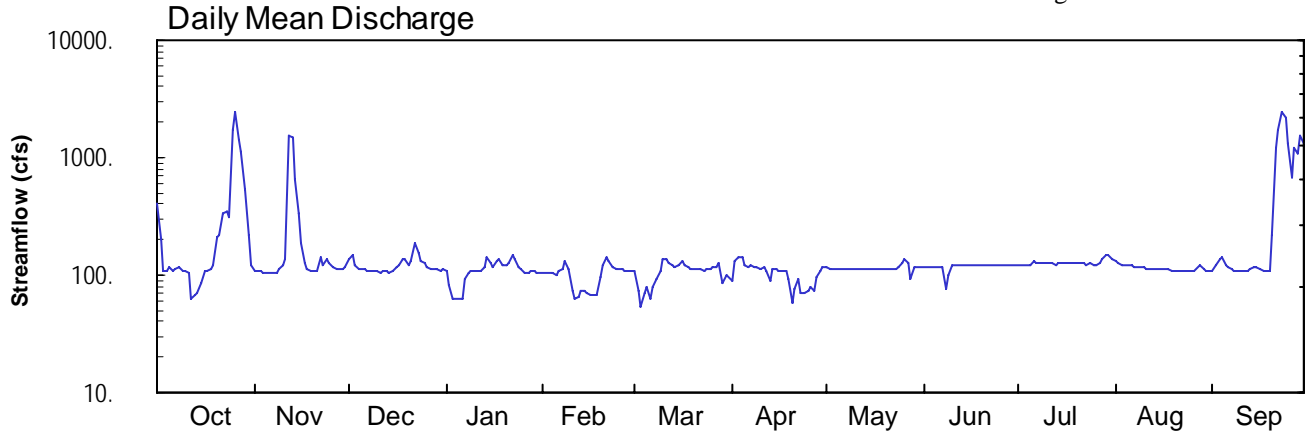
15088000 SAWMILL CREEK NEAR SITKA ALASKA

Latitude: 57° 03 ' 05"

Longitude: 135° 13 ' 40"

Hydrologic Unit Code: 19010203

Drainage Area: 39. mi²



NO PHOTOS AVAILABLE FOR THIS SITE