



2004 Water Year SOUTHEAST ALASKA

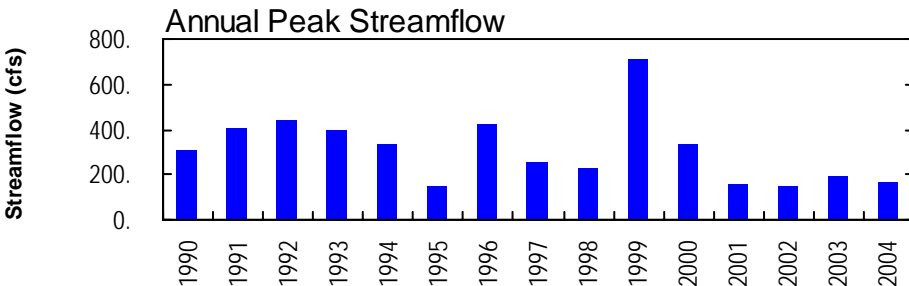
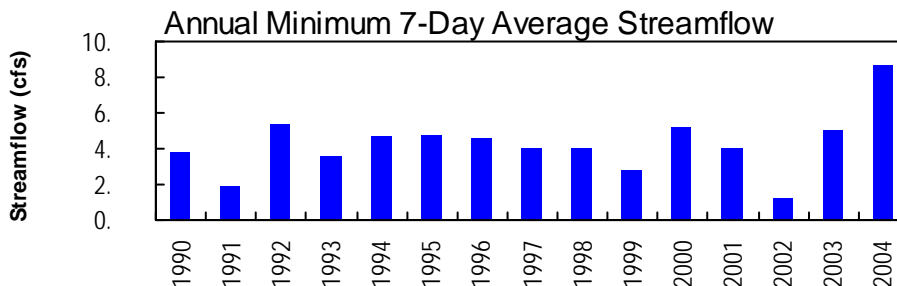
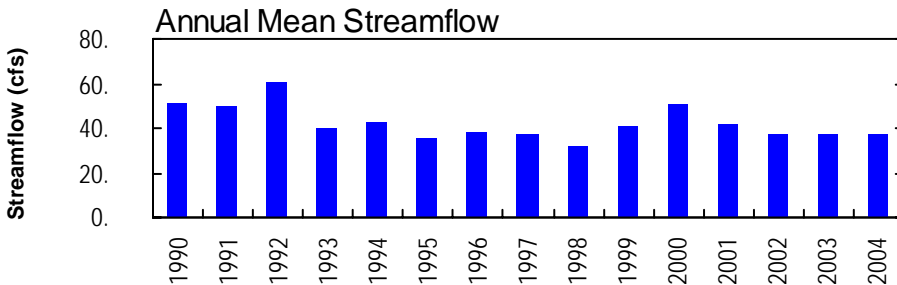
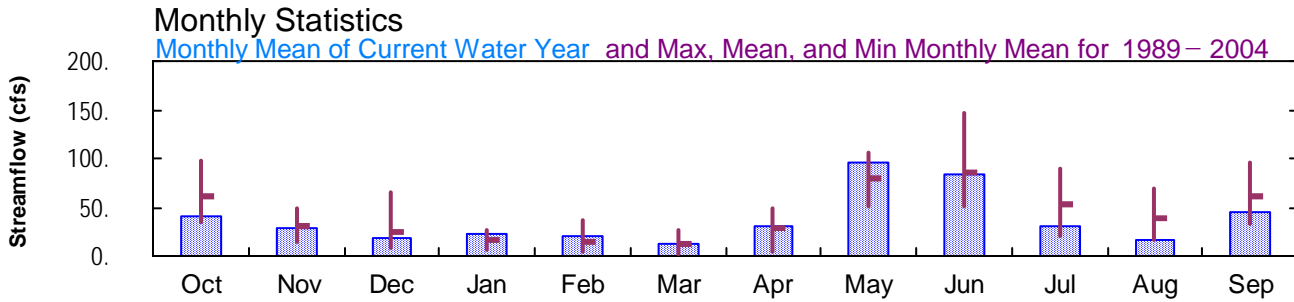
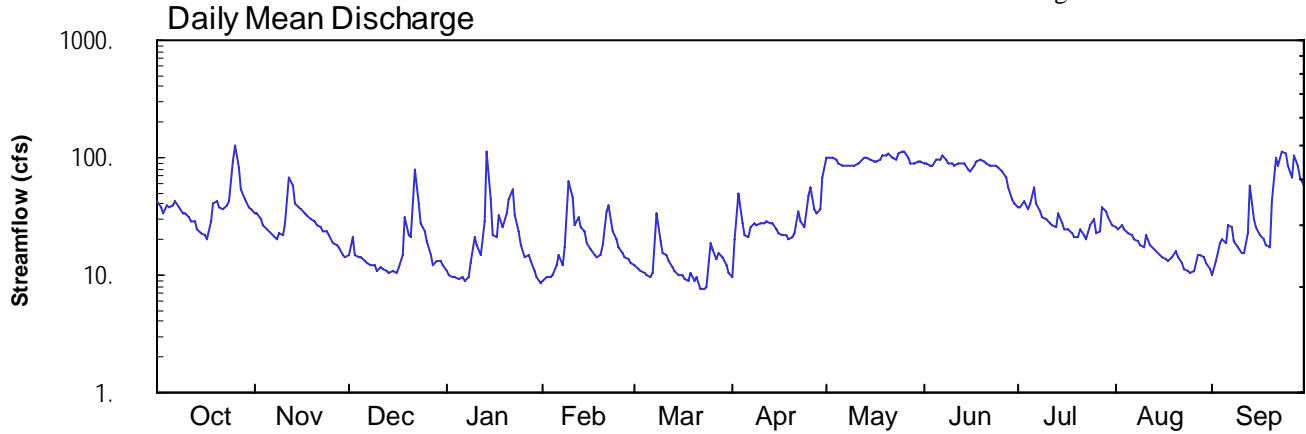
15101490 GREENS CREEK AT GREENS CREEK MINE NEAR JUNEAU ALASKA

Latitude: 58° 05 ' 00"

Longitude: 134° 37 ' 54"

Hydrologic Unit Code: 19010204

Drainage Area: 8.62 mi²



NO PHOTOS AVAILABLE FOR THIS SITE