



2004 Water Year SOUTHEAST ALASKA

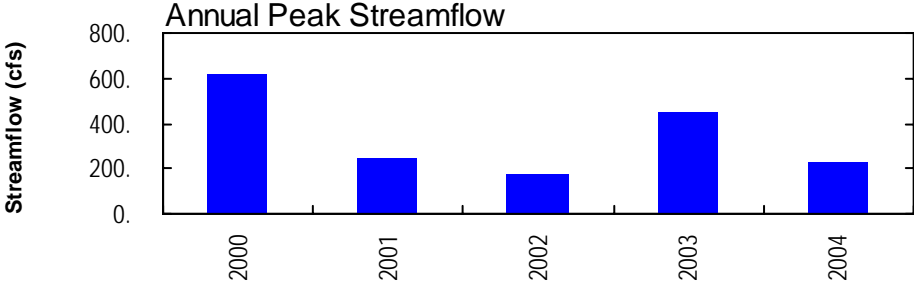
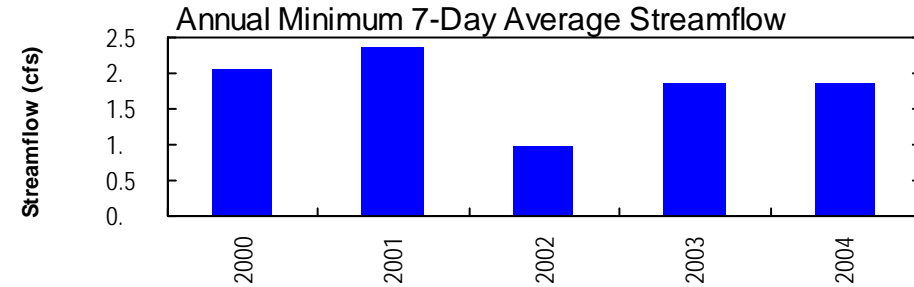
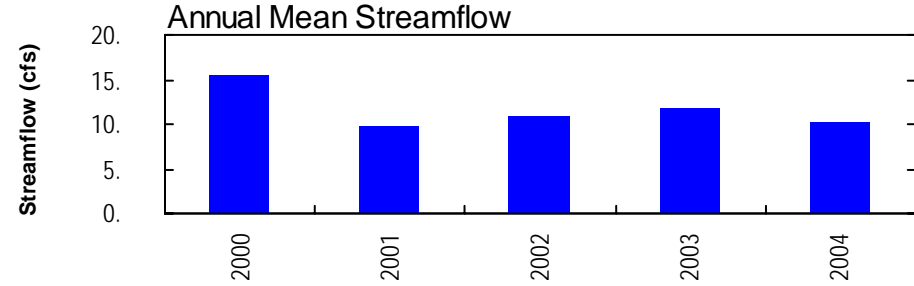
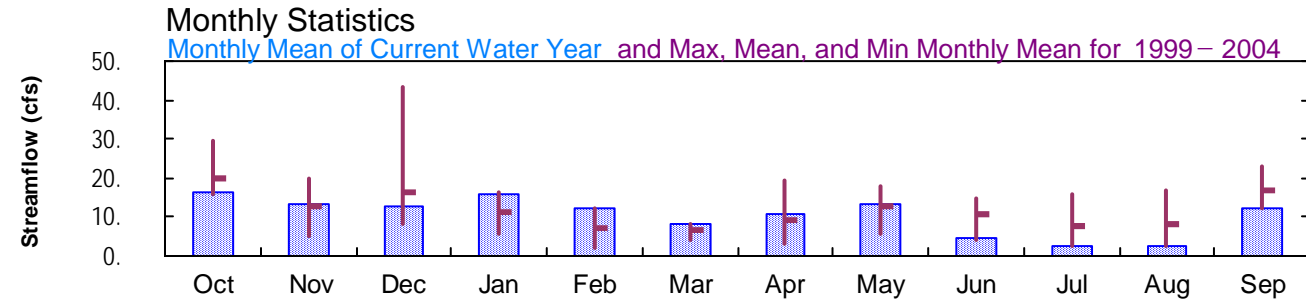
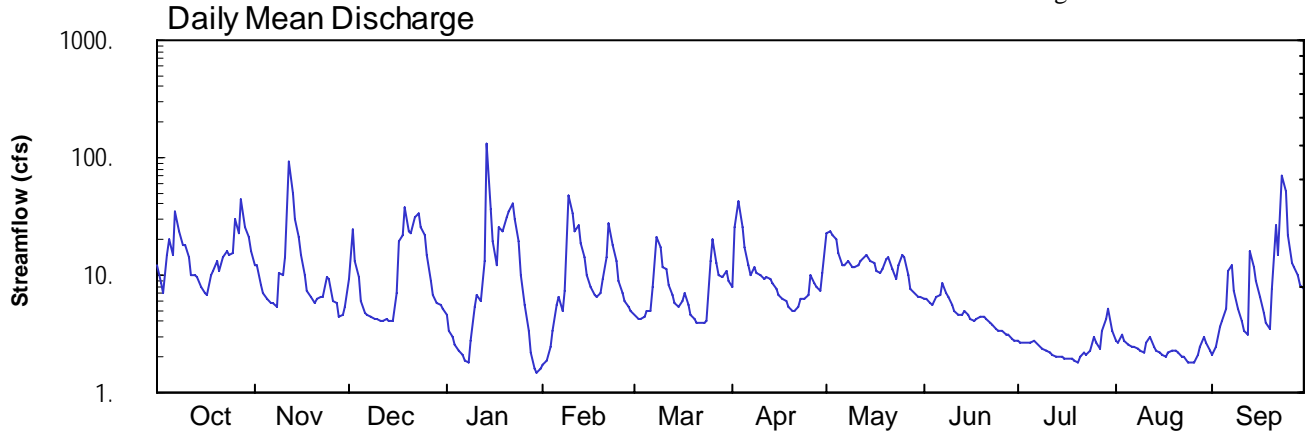
15109048 PETERSON CREEK BELOW NORTH FORK NEAR AUKE BAY ALASKA

Latitude: 58° 17' 00"

Longitude: 134° 39' 54"

Hydrologic Unit Code: 19010301

Drainage Area: 4.33 mi²



NO PHOTOS AVAILABLE FOR THIS SITE