



# 2004 Water Year SOUTHWEST ALASKA

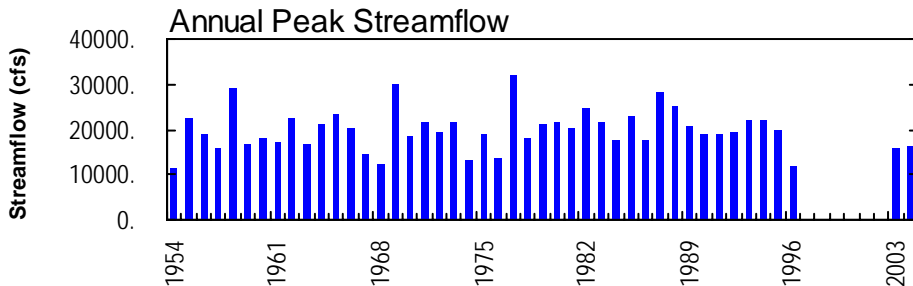
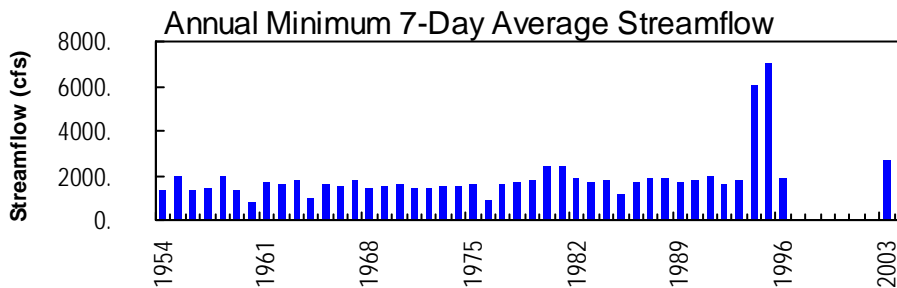
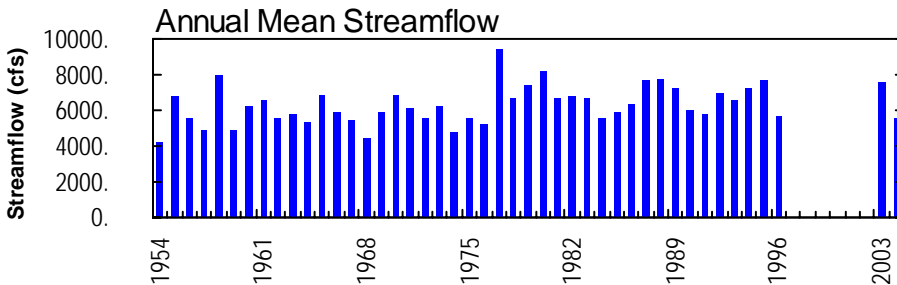
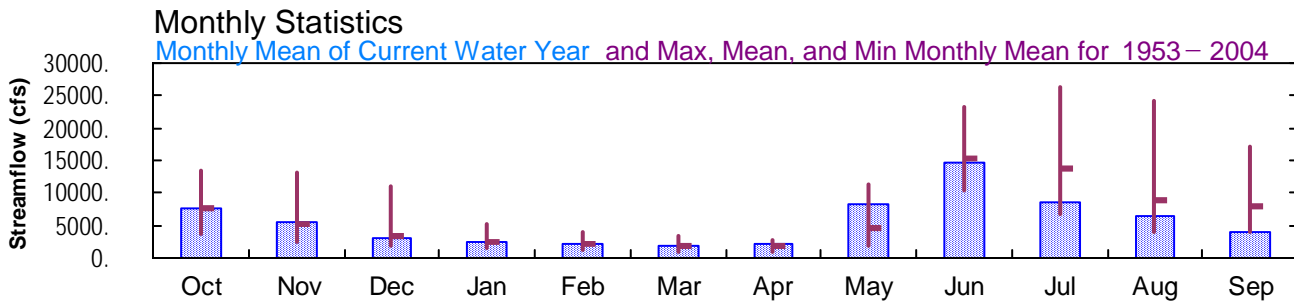
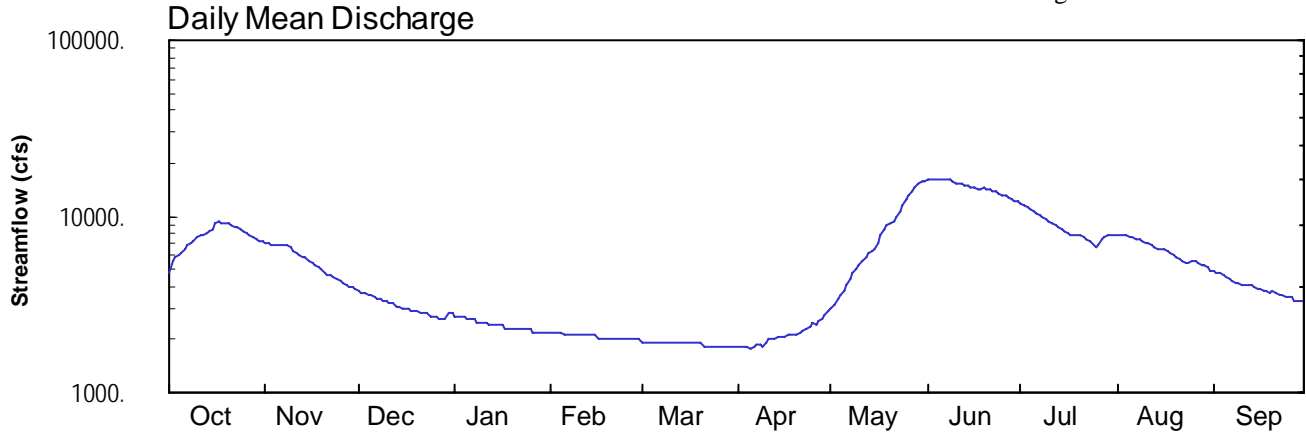
## 15302000 NUYAKUK RIVER NEAR DILLINGHAM ALASKA

Latitude: 59° 56' 08"

Longitude: 158° 11' 16"

Hydrologic Unit Code: 19030301

Drainage Area: 1490. mi<sup>2</sup>



NO PHOTOS AVAILABLE FOR THIS SITE