



# 2004 Water Year SOUTHWEST ALASKA

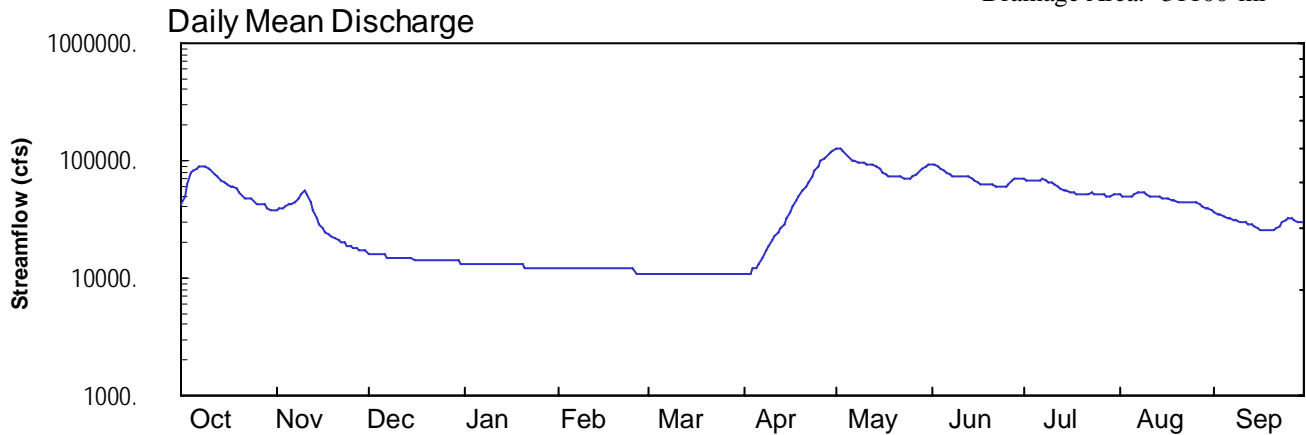
## 15304000 KUSKOKWIM RIVER AT CROOKED CREEK ALASKA

Latitude: 61° 52' 16"

Longitude: 158° 06' 03"

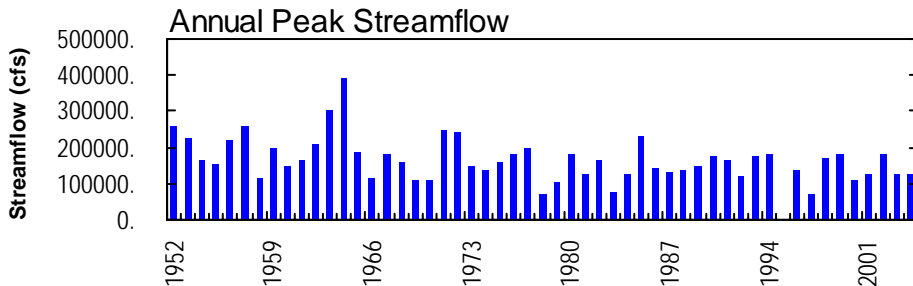
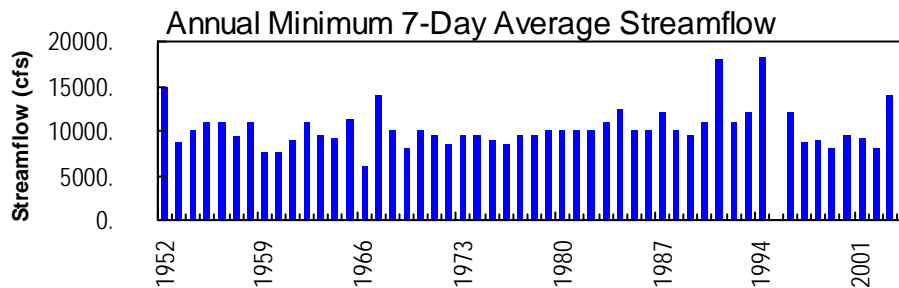
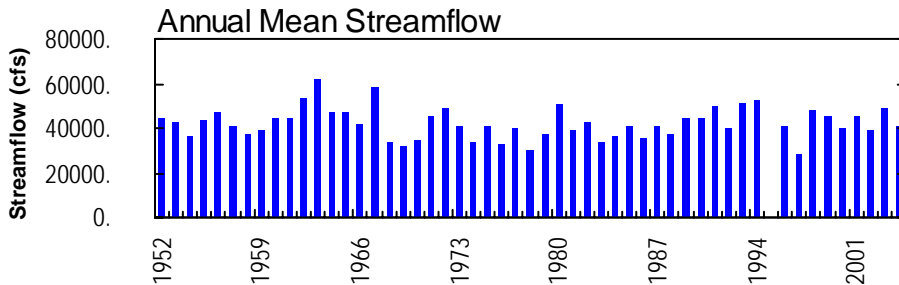
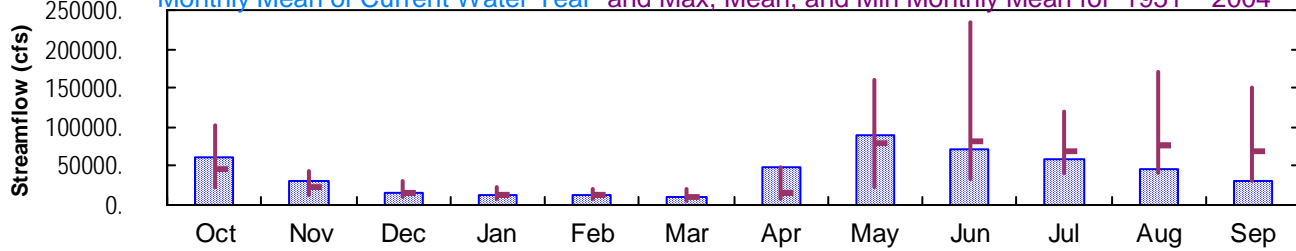
Hydrologic Unit Code: 19030501

Drainage Area: 31100 mi<sup>2</sup>



### Monthly Statistics

Monthly Mean of Current Water Year and Max, Mean, and Min Monthly Mean for 1951 – 2004



NO PHOTOS AVAILABLE FOR THIS SITE