



2004 Water Year YUKON ALASKA

15477730 LIESE CREEK NEAR BIG DELTA ALASKA

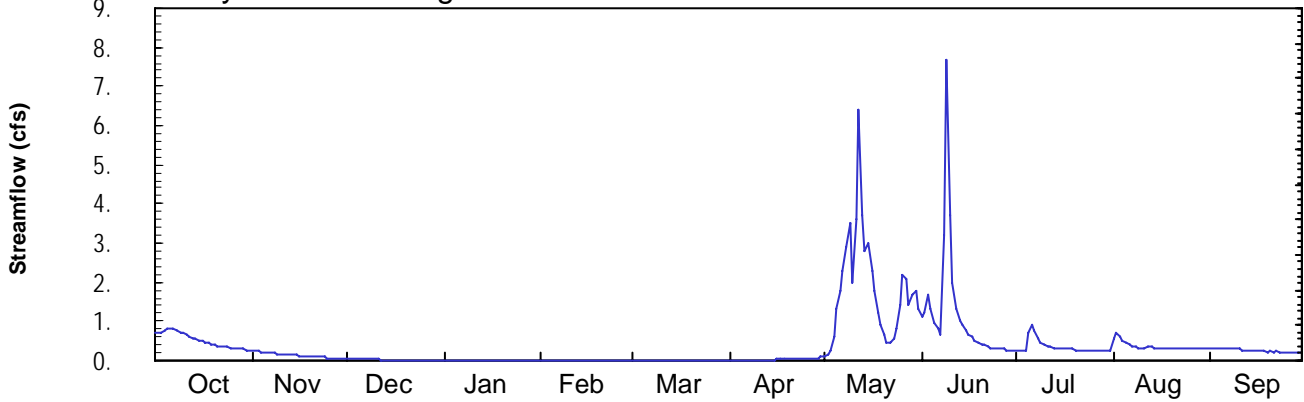
Latitude: 64° 26 ' 53"

Longitude: 144° 52 ' 59"

Hydrologic Unit Code: 19040503

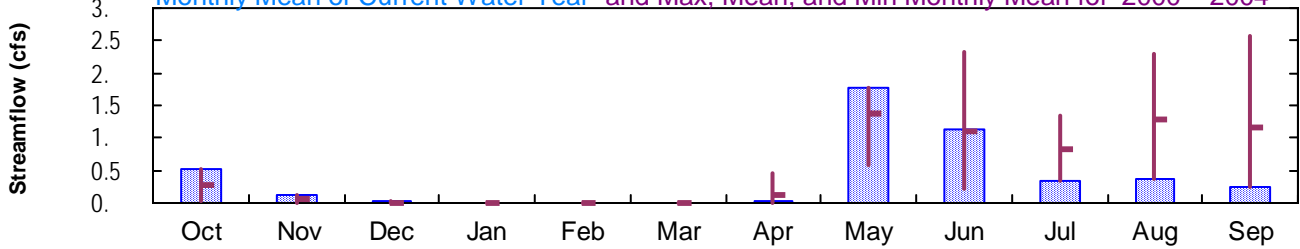
Drainage Area: 1.08 mi²

Daily Mean Discharge

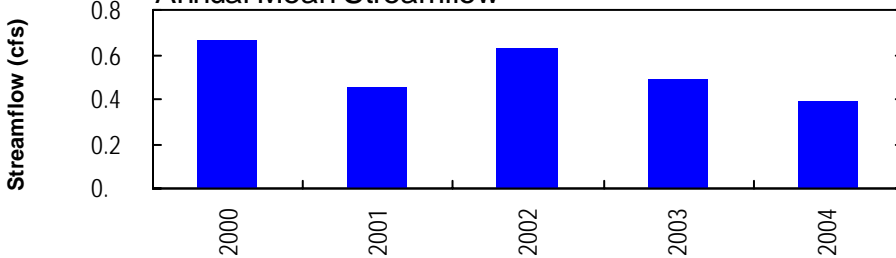


Monthly Statistics

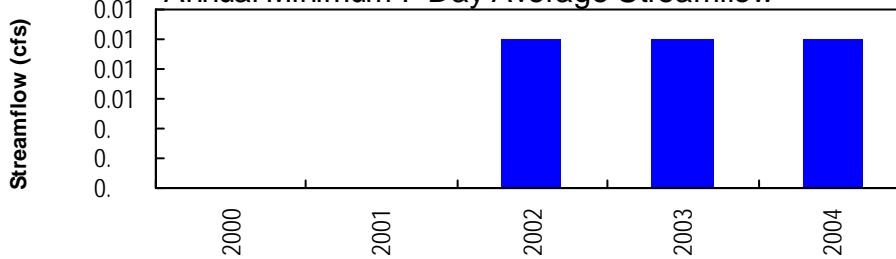
Monthly Mean of Current Water Year and Max, Mean, and Min Monthly Mean for 2000 – 2004



Annual Mean Streamflow



Annual Minimum 7-Day Average Streamflow



Annual Peak Streamflow

