



2004 Water Year YUKON ALASKA

15518080 LIGNITE CREEK ABOVE MOUTH NEAR HEALY ALASKA

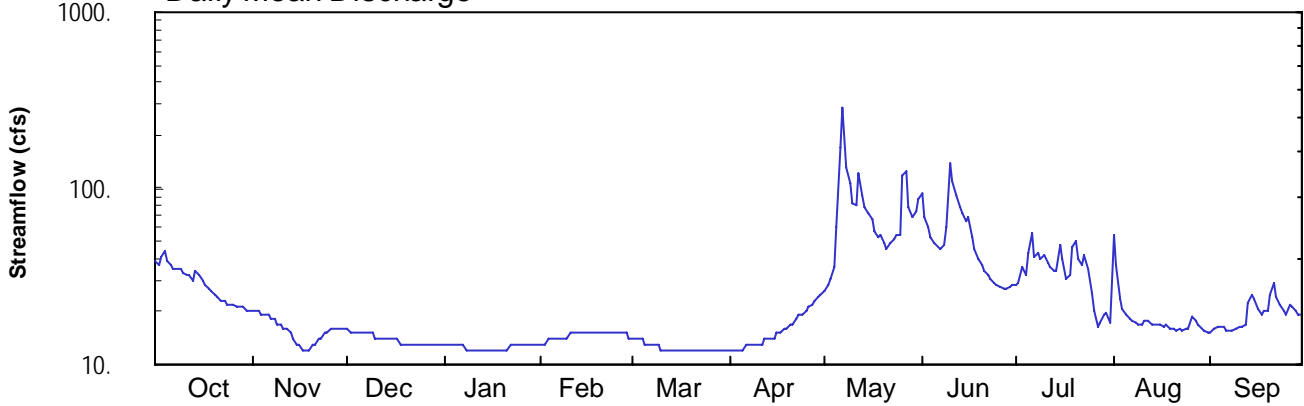
Latitude: 63° 54 ' 17"

Longitude: 148° 59 ' 01"

Hydrologic Unit Code: 19040508

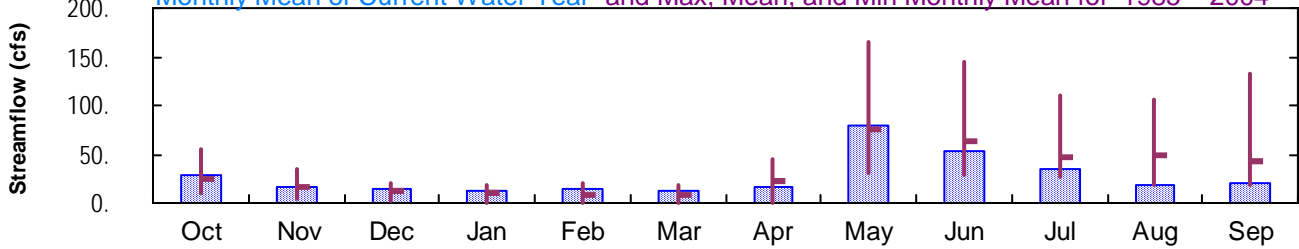
Drainage Area: 48.1 mi²

Daily Mean Discharge

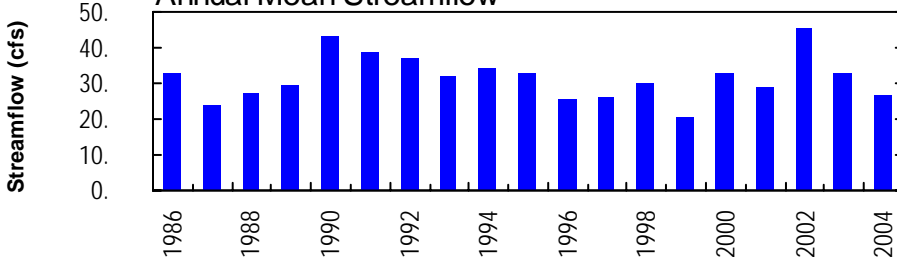


Monthly Statistics

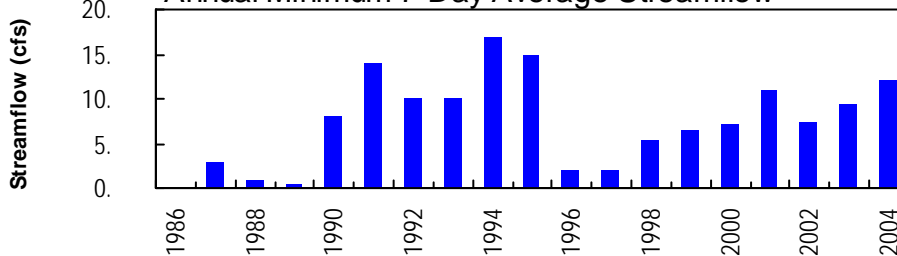
Monthly Mean of Current Water Year and Max, Mean, and Min Monthly Mean for 1985 – 2004



Annual Mean Streamflow



Annual Minimum 7-Day Average Streamflow



Annual Peak Streamflow

