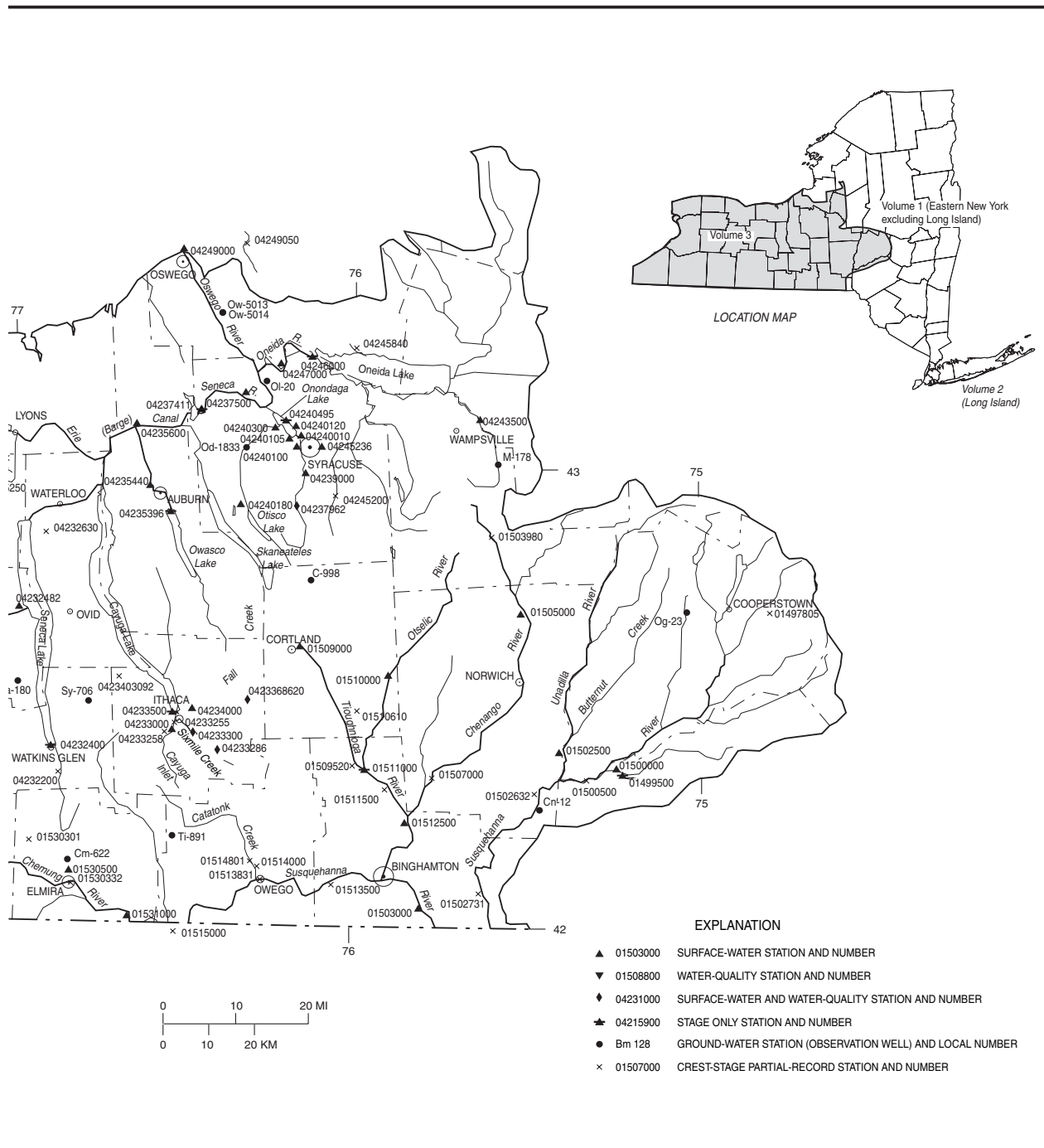
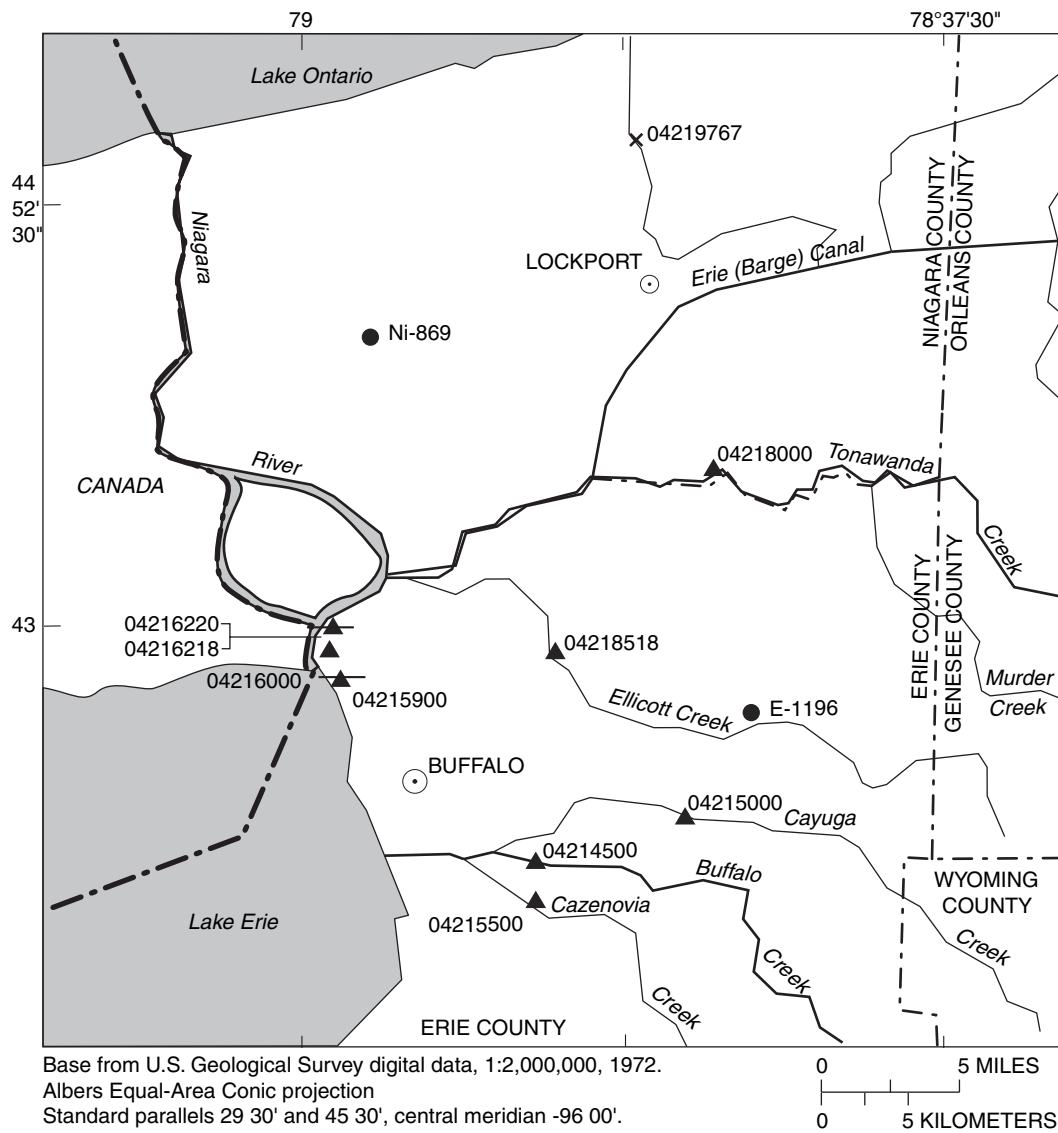


WATER RESOURCES DATA—NEW YORK, 2004



OBSERVATION WELLS IN WESTERN NEW YORK

WATER RESOURCES DATA—NEW YORK, 2004



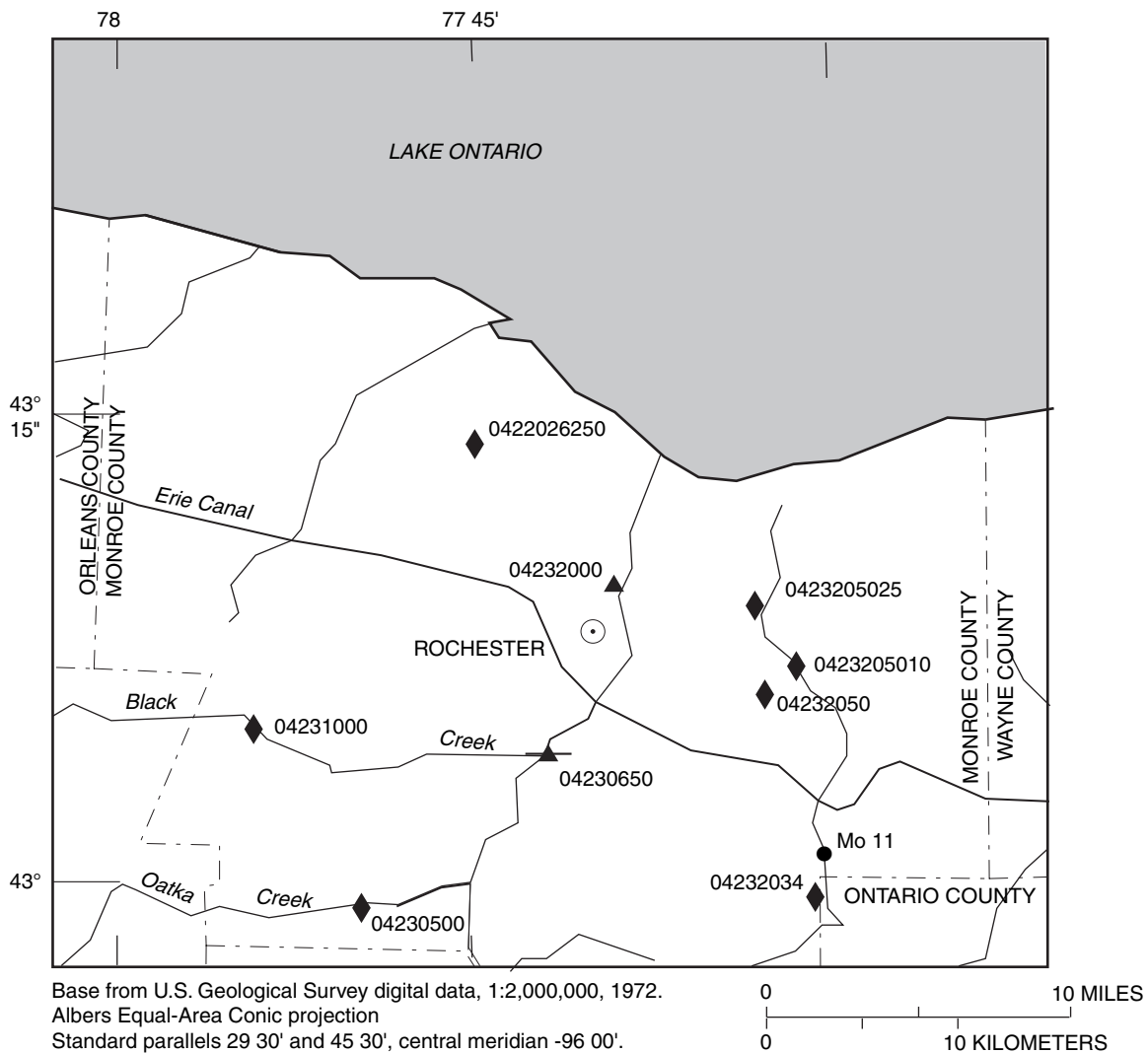
EXPLANATION

- ▲ 04215500 SURFACE-WATER STATION AND NUMBER
- ▲ 04215900 STAGE ONLY STATION AND NUMBER
- Ni-869 GROUND-WATER STATION(OBSERVATION WELL) AND LOCAL NUMBER
- × 04219767 CREST-STATE PARTIAL-RECORD STATION AND NUMBER



FIGURE 6. LOCATION OF GAGING STATIONS AND OBSERVATION WELLS IN ERIE AND NIAGARA COUNTIES, NY.

WATER RESOURCES DATA—NEW YORK, 2004



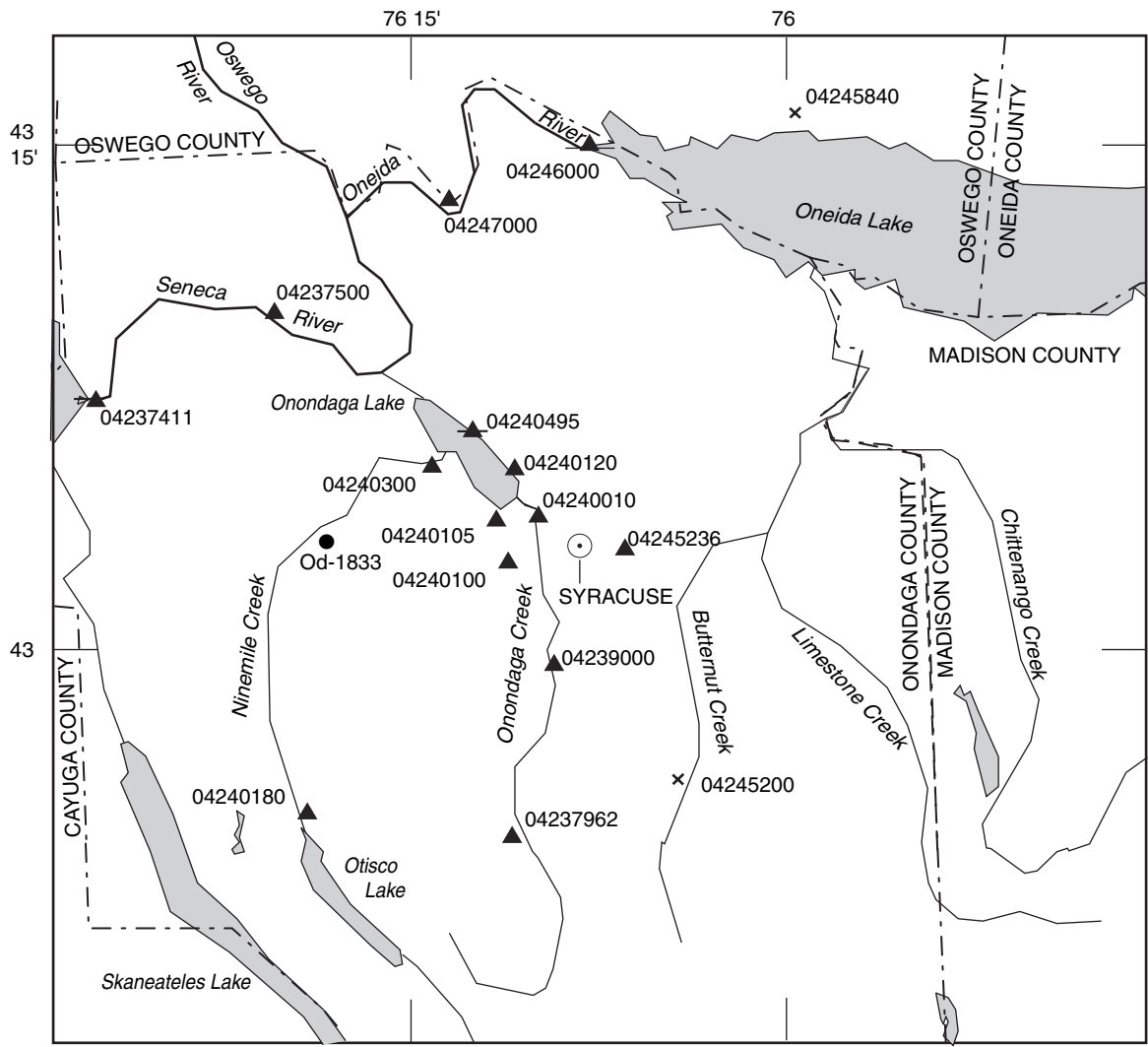
EXPLANATION

- ▲ 04231000 SURFACE-WATER STATION AND NUMBER
- ▲ 04230650 STAGE ONLY STATION AND NUMBER
- ◆ 04232050 SURFACE-WATER AND WATER-QUALITY STATION AND NUMBER
- Mo 11 GROUND-WATER STATION (OBSERVATION WELL) AND LOCAL NUMBER

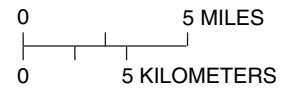


FIGURE 7 . LOCATION OF GAGING STATIONS AND OBSERVATION WELLS IN MONROE COUNTY, NY.

WATER RESOURCES DATA—NEW YORK, 2004



Base from U.S. Geological Survey digital data, 1:2,000,000, 1972.
 Albers Equal-Area Conic projection
 Standard parallels 29 30' and 45 30', central meridian -96 00'.



EXPLANATION

- ▲ 04245200 SURFACE-WATER STATION AND NUMBER
- ▲ 04240495 STAGE ONLY STATION AND NUMBER
- × 04245840 CREST-STAGE PARTIAL-RECORD STATION AND NUMBER
- ◆ 0424014980 SURFACE-WATER AND WATER-QUALITY STATION AND NUMBER
- Od-1833 GROUND-WATER STATION (OBSERVATION WELL) AND LOCAL NUMBER

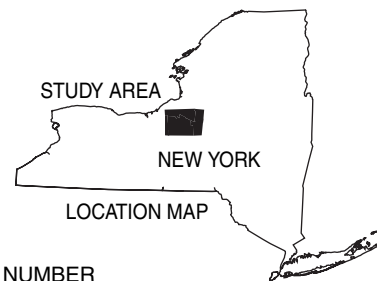


FIGURE 8. LOCATION OF GAGING STATIONS AND OBSERVATION WELLS IN ONONDAGA COUNTY, NY.