



# 2005 Water Year Arctic Slope Region

## 15896000 KUPARUK RIVER NEAR DEADHORSE ALASKA

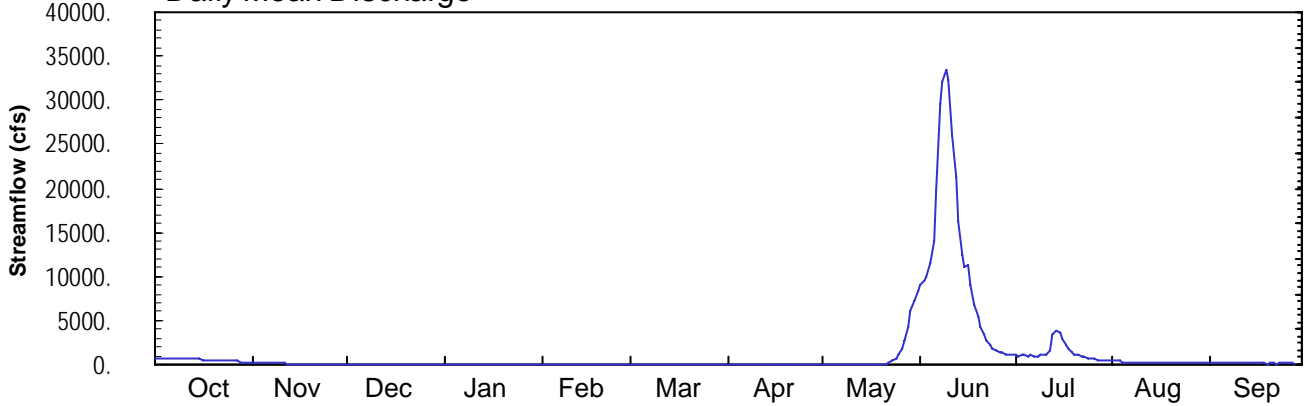
Latitude: 70° 16' 54"

Longitude: 148° 57' 35"

Hydrologic Unit Code: 19060401

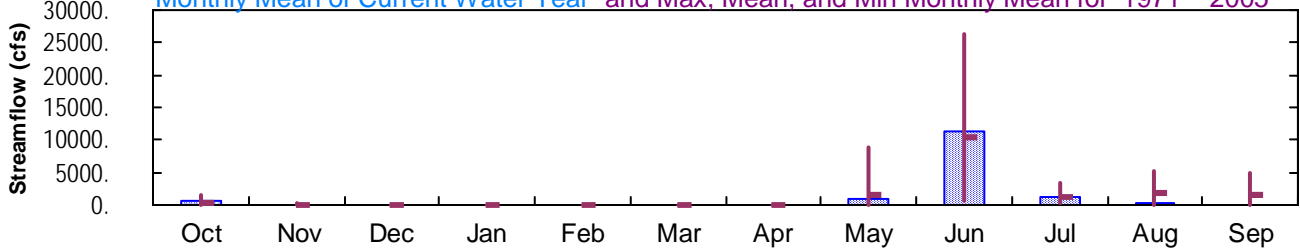
Drainage Area: 3130. mi<sup>2</sup>

### Daily Mean Discharge

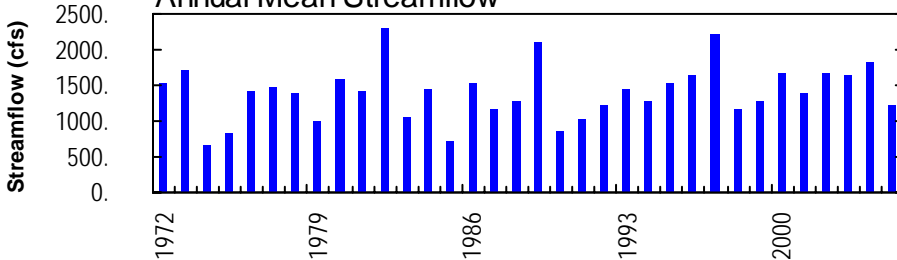


### Monthly Statistics

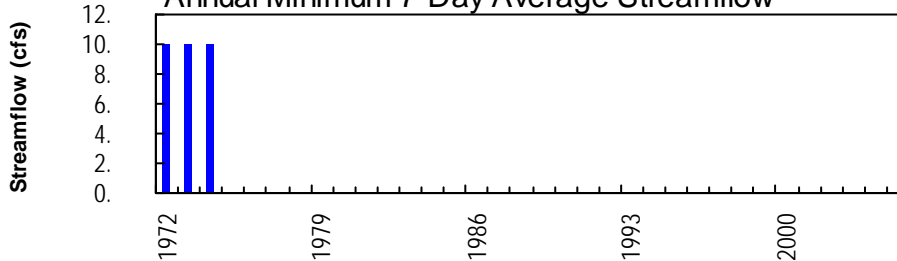
Monthly Mean of Current Water Year and Max, Mean, and Min Monthly Mean for 1971 – 2005



### Annual Mean Streamflow



### Annual Minimum 7-Day Average Streamflow



### Annual Peak Streamflow

