



# 2005 Water Year Northwest Region

## 15565700 UNALAKLEET RIVER ABOVE CHIROSKEY RIVER NEAR UNALAKLEET ALASKA

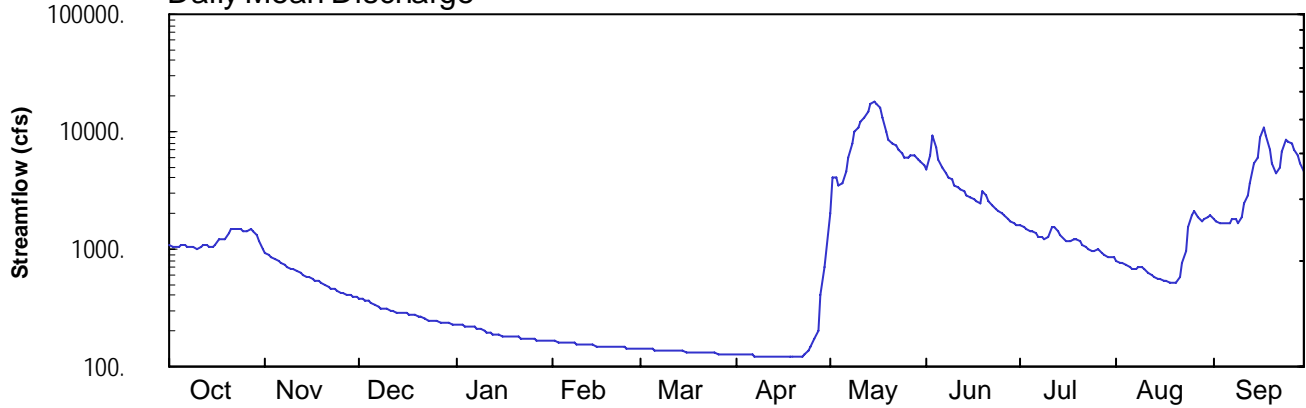
Latitude: 63° 56' 06"

Longitude: 160° 18' 18"

Hydrologic Unit Code: 19050102

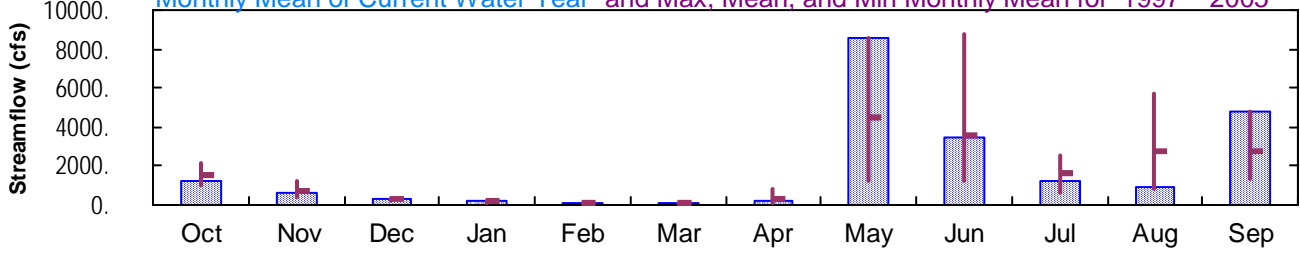
Drainage Area: 1048. mi<sup>2</sup>

### Daily Mean Discharge

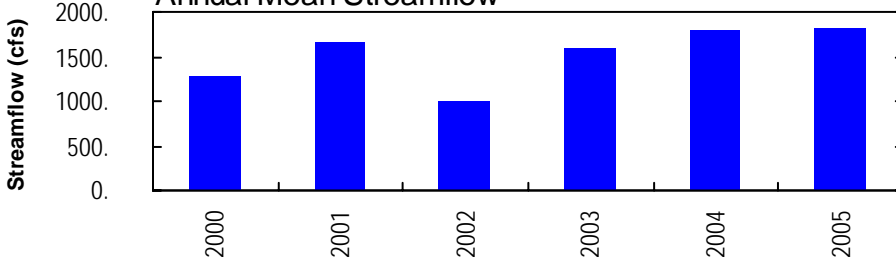


### Monthly Statistics

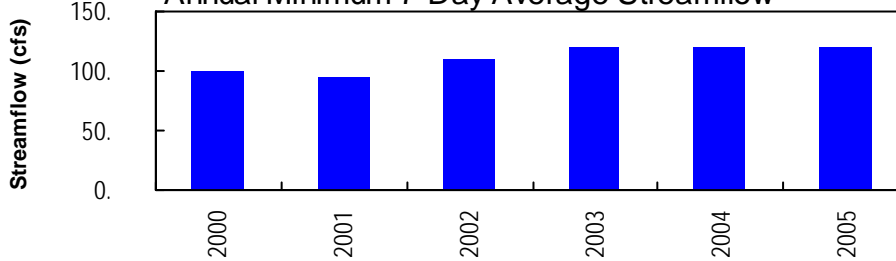
Monthly Mean of Current Water Year and Max, Mean, and Min Monthly Mean for 1997 – 2005



### Annual Mean Streamflow



### Annual Minimum 7-Day Average Streamflow



### Annual Peak Streamflow

