



2005 Water Year South-Central Region

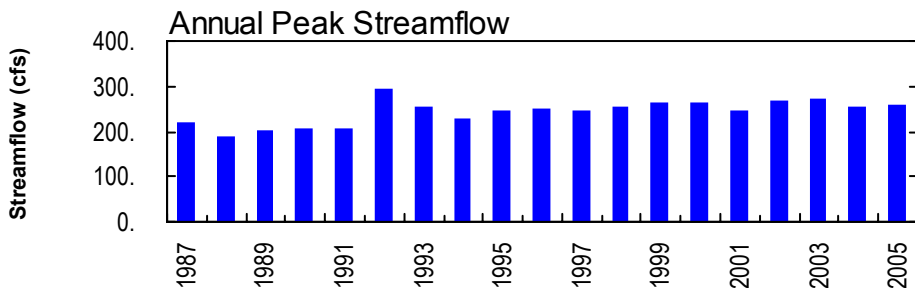
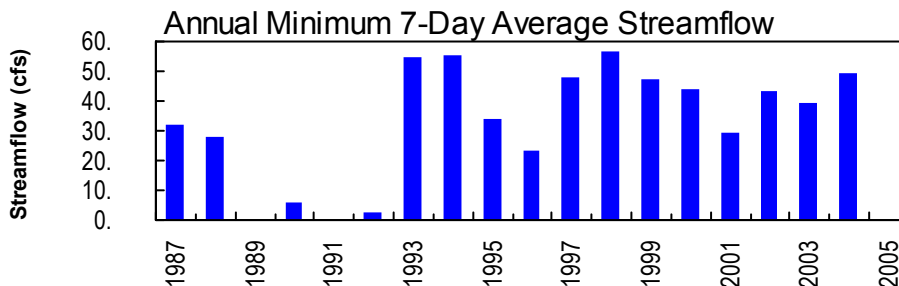
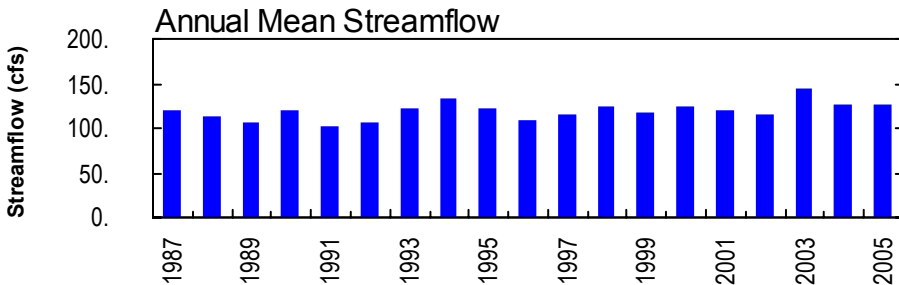
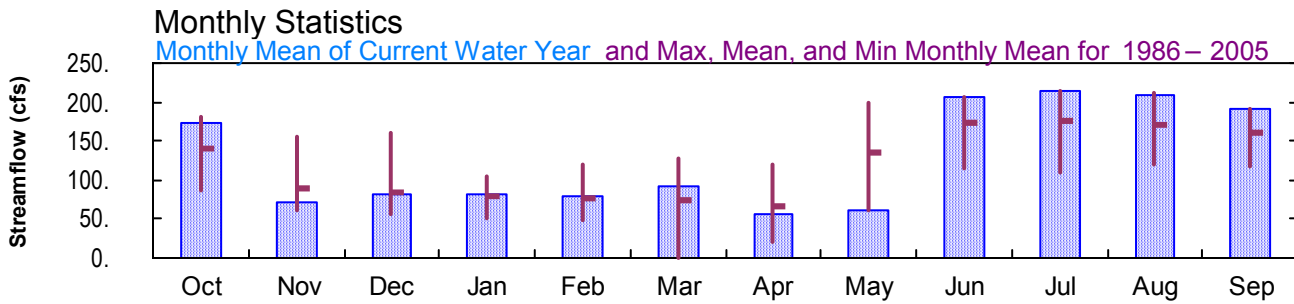
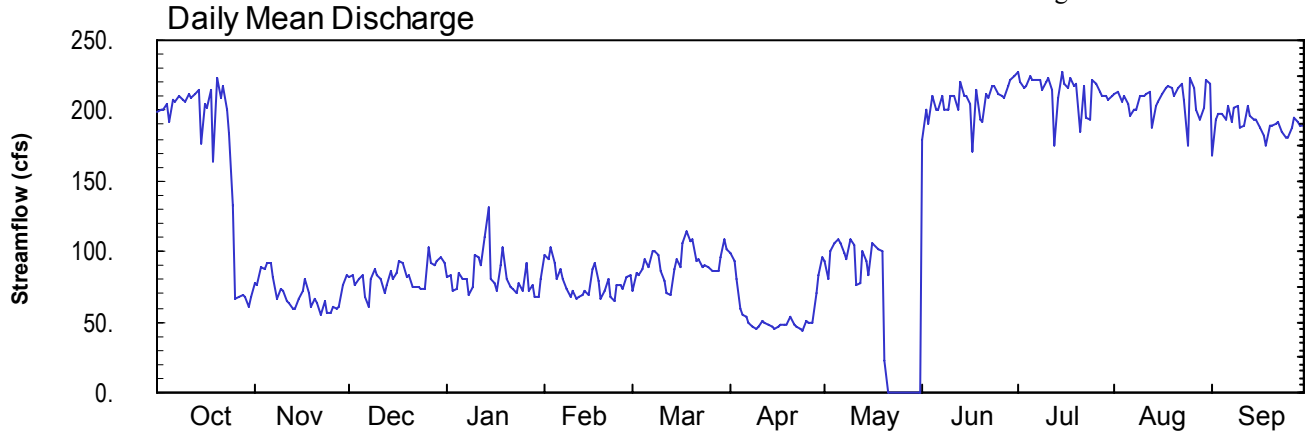
15225996 SOLOMON GULCH TAILRACE NEAR VALDEZ ALASKA

Latitude: 61°05'01"

Longitude: 146°18'10"

Hydrologic Unit Code: 19020201

Drainage Area: mi²



NO PHOTOS AVAILABLE FOR THIS SITE