



2005 Water Year South-Central Region

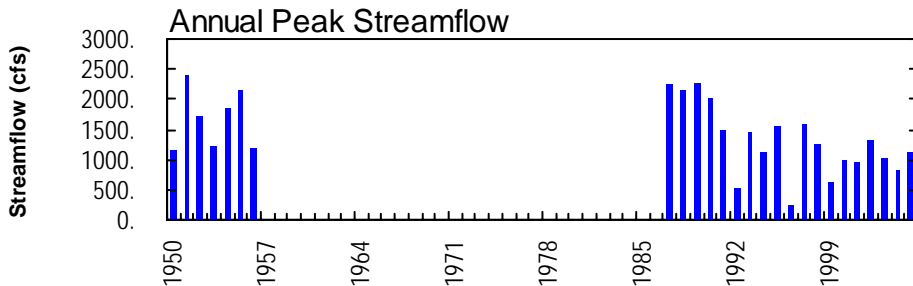
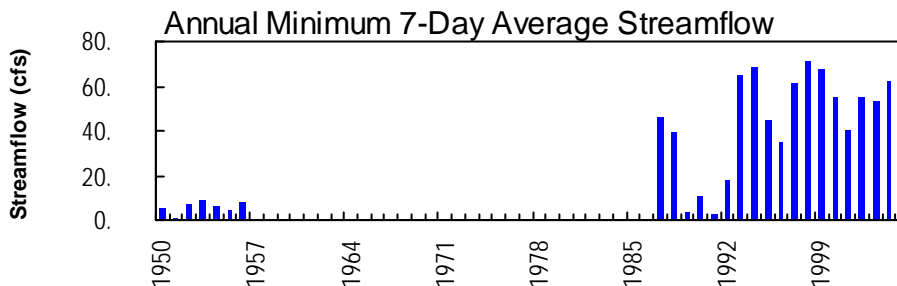
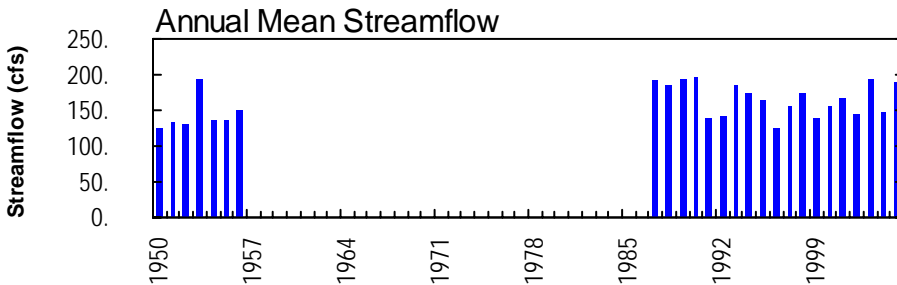
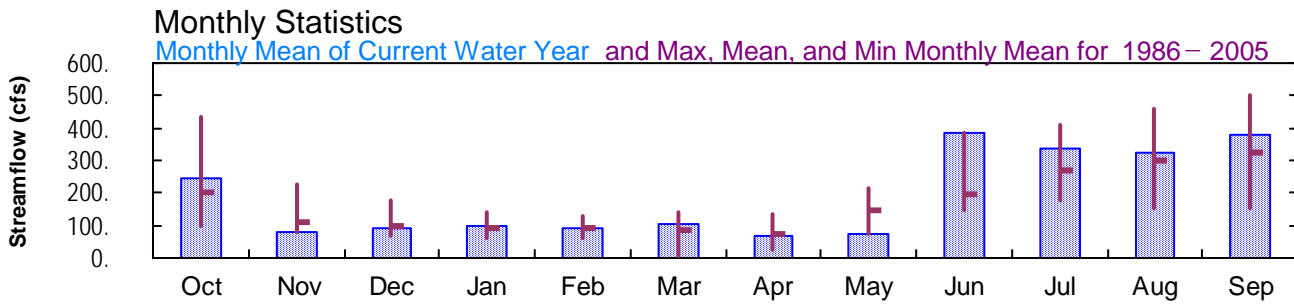
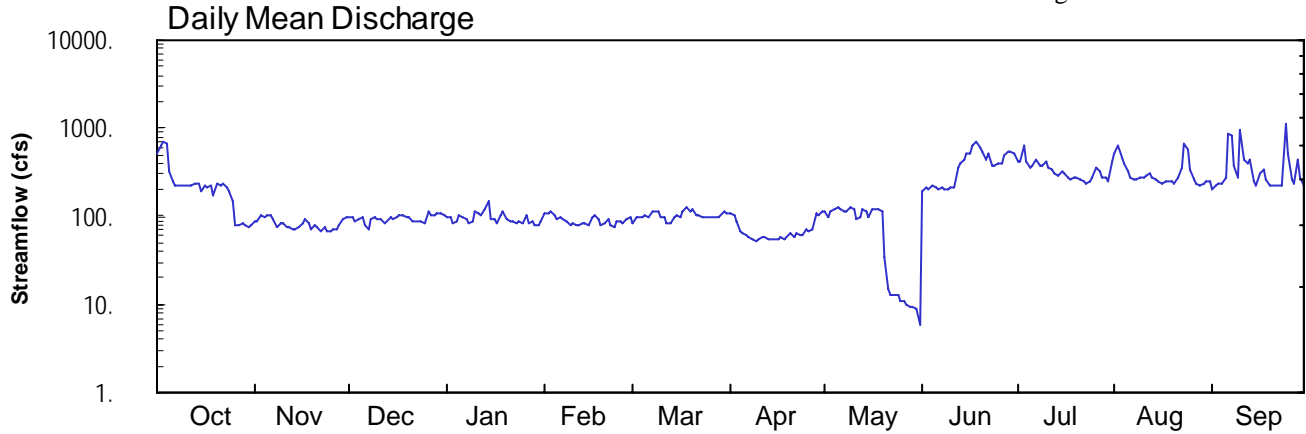
15226000 SOLOMON GULCH NEAR VALDEZ ALASKA

Latitude: 61° 05' 02"

Longitude: 146° 18' 13"

Hydrologic Unit Code: 19020201

Drainage Area: 19.7 mi²



NO PHOTOS AVAILABLE FOR THIS SITE