



2005 Water Year South-Central Region

15236900 WOLVERINE CREEK NEAR LAWING ALASKA

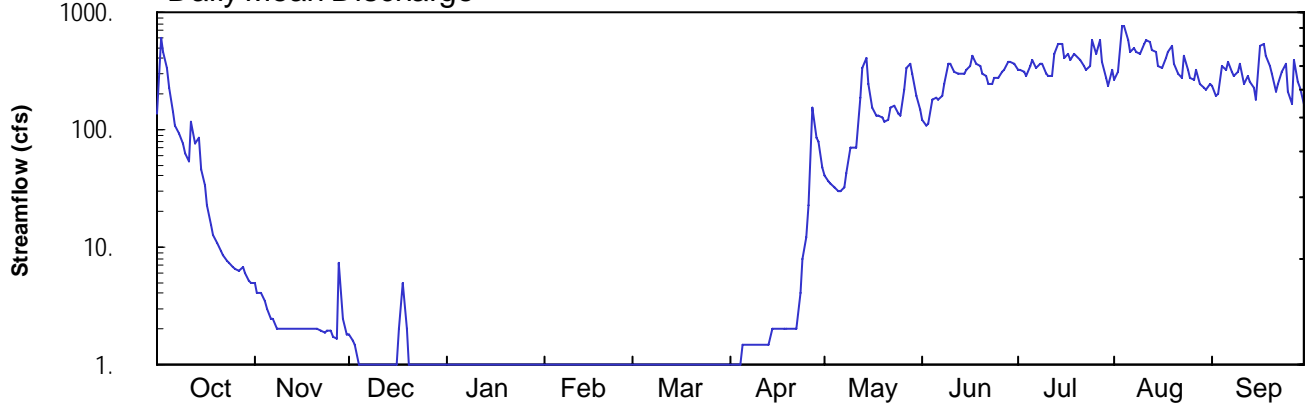
Latitude: 60° 22 ' 14"

Longitude: 148° 53 ' 48"

Hydrologic Unit Code: 19020202

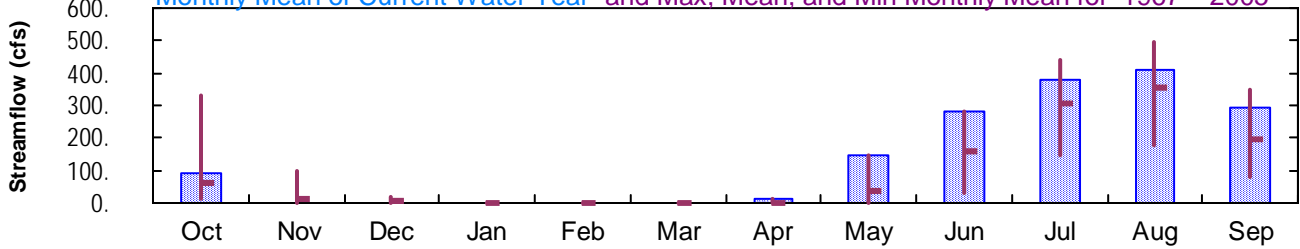
Drainage Area: 9.51 mi²

Daily Mean Discharge

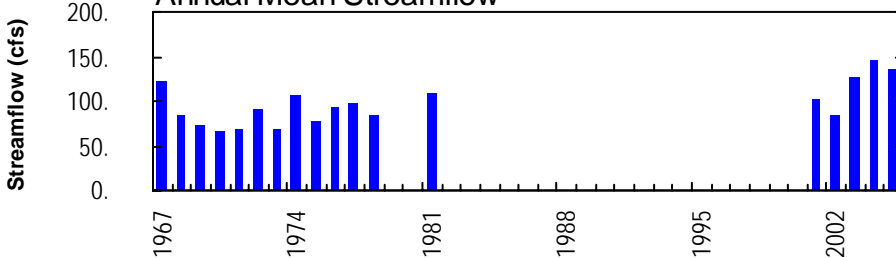


Monthly Statistics

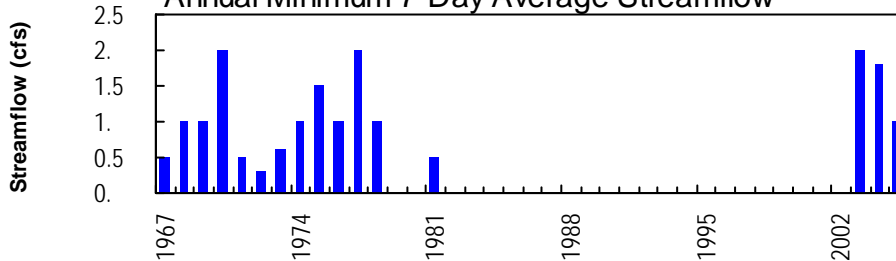
Monthly Mean of Current Water Year and Max, Mean, and Min Monthly Mean for 1967 – 2005



Annual Mean Streamflow



Annual Minimum 7-Day Average Streamflow



Annual Peak Streamflow

