



2005 Water Year South-Central Region

15237730 GROUSE CREEK AT GROUSE LAKE OUTLET NEAR SEWARD ALASKA

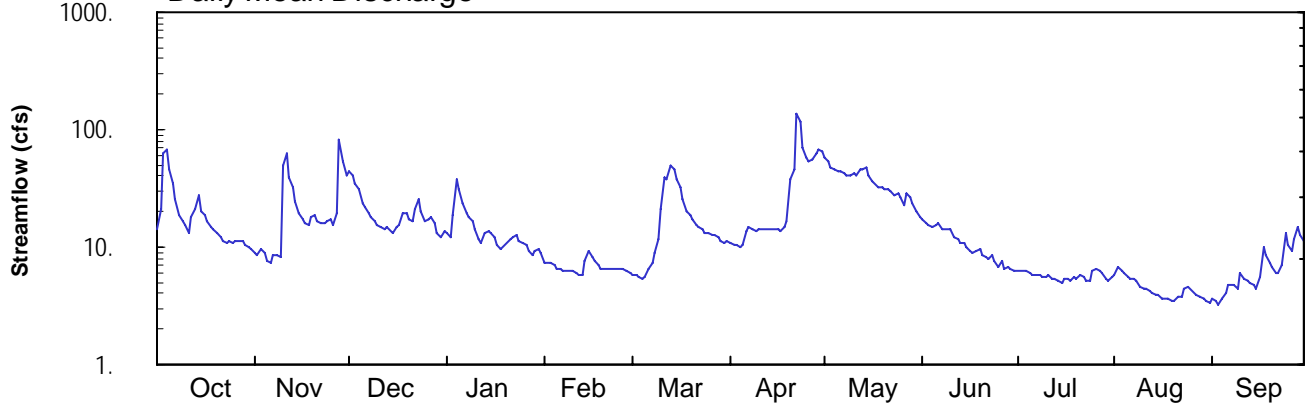
Latitude: 60° 11' 54"

Longitude: 149° 22' 24"

Hydrologic Unit Code: 19020202

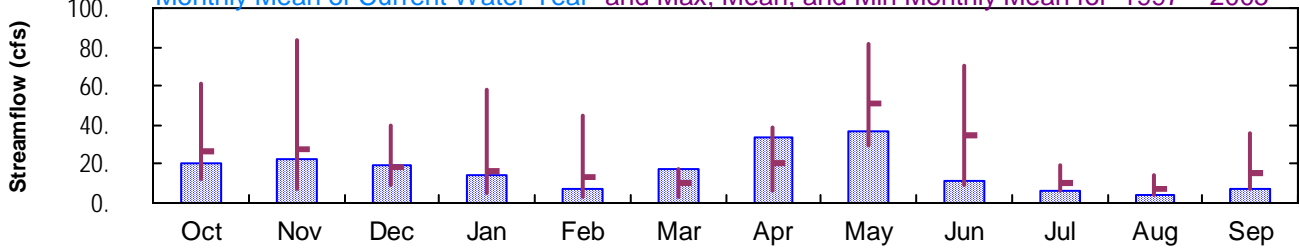
Drainage Area: 6.22 mi²

Daily Mean Discharge

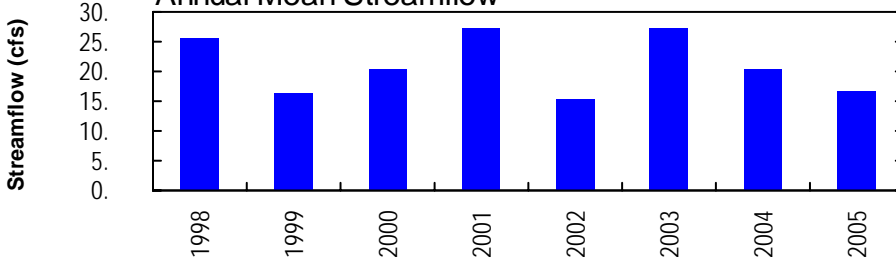


Monthly Statistics

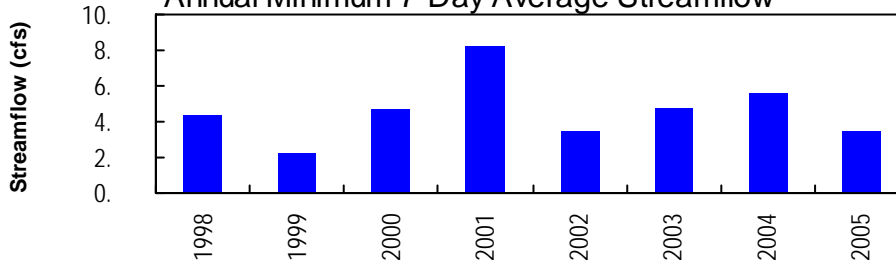
Monthly Mean of Current Water Year and Max, Mean, and Min Monthly Mean for 1997 – 2005



Annual Mean Streamflow



Annual Minimum 7-Day Average Streamflow



Annual Peak Streamflow

