



2005 Water Year South-Central Region

15238648 UPPER NUKA RIVER NEAR PARK BOUNDARY NEAR HOMER ALASKA

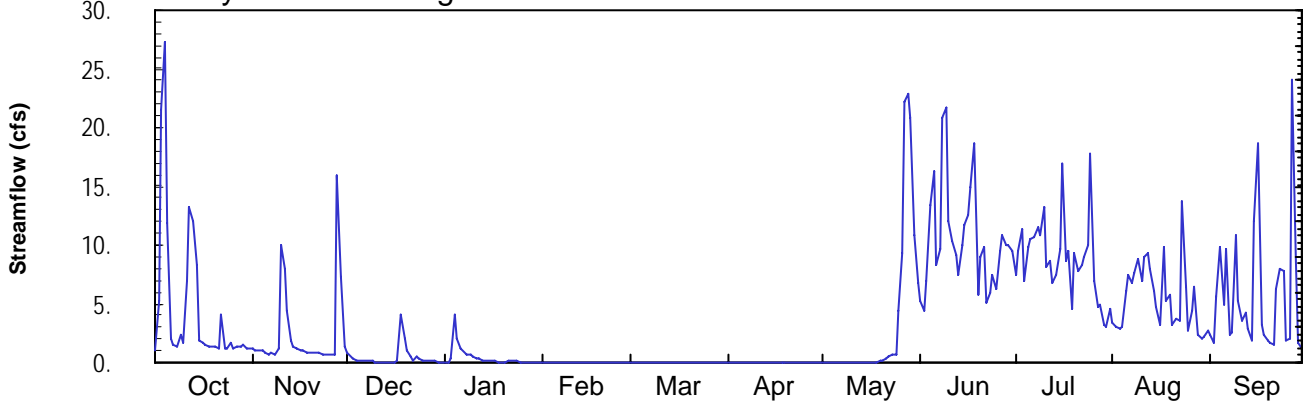
Latitude: 59° 41 ' 04"

Longitude: 150° 42 ' 12"

Hydrologic Unit Code: 19020202

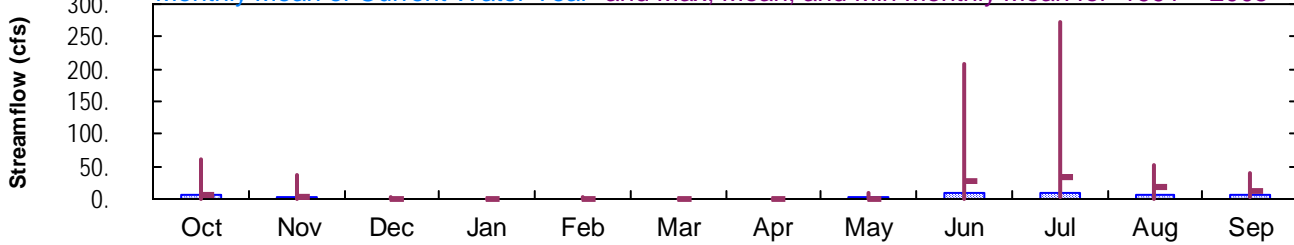
Drainage Area: mi²

Daily Mean Discharge

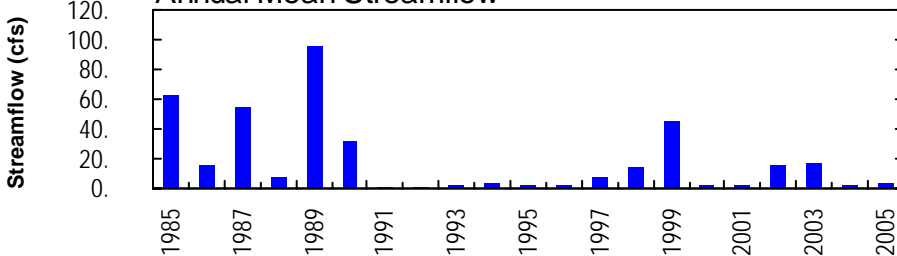


Monthly Statistics

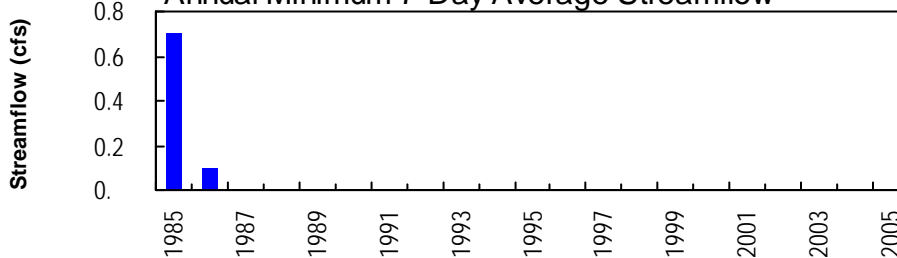
Monthly Mean of Current Water Year and Max, Mean, and Min Monthly Mean for 1991 – 2005



Annual Mean Streamflow



Annual Minimum 7-Day Average Streamflow



Annual Peak Streamflow

