



2005 Water Year South-Central Region

15239060 MIDDLE FORK BRADLEY RIVER BELOW NORTH FORK BRADLEY RIVER NEAR HOMER ALASKA

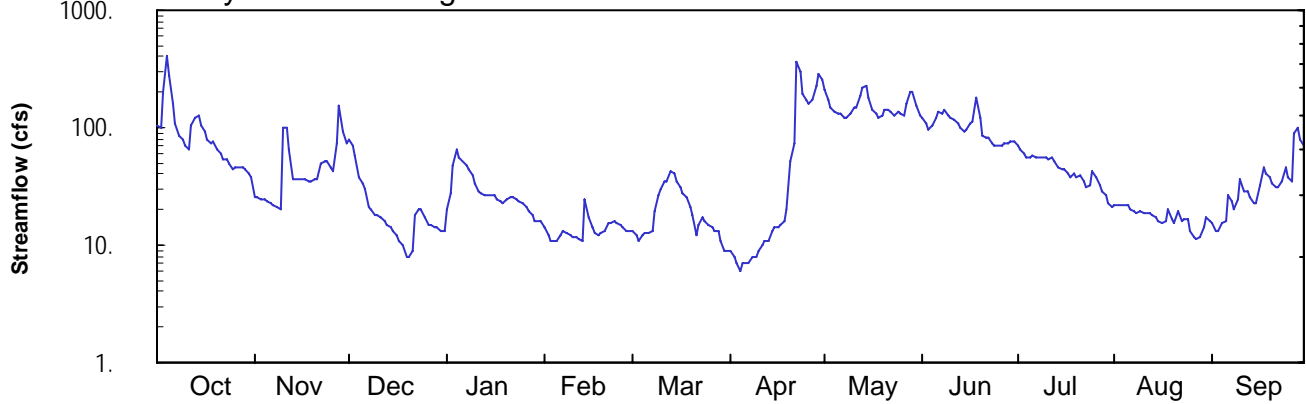
Latitude: 59° 47 ' 54"

Longitude: 150° 51 ' 48"

Hydrologic Unit Code: 19020301

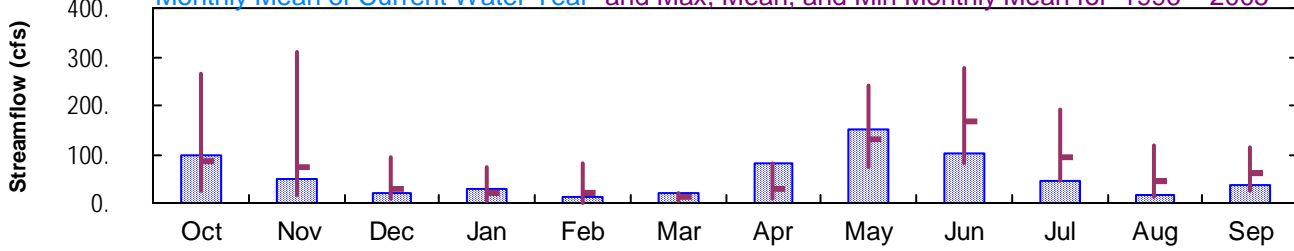
Drainage Area: 24.8 mi²

Daily Mean Discharge

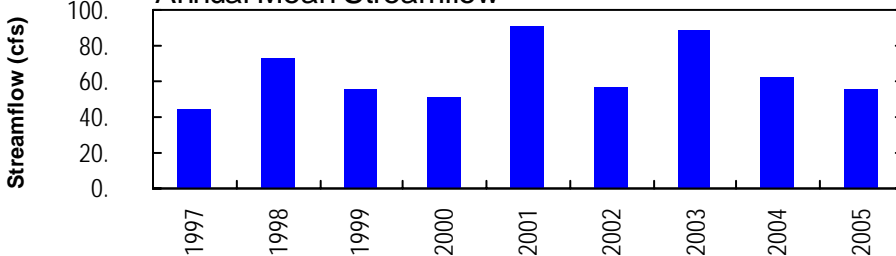


Monthly Statistics

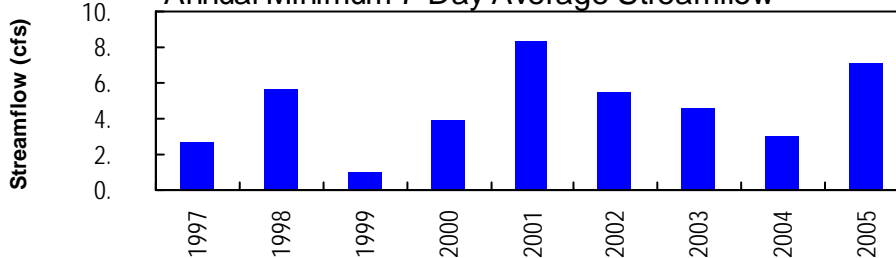
Monthly Mean of Current Water Year and Max, Mean, and Min Monthly Mean for 1996 – 2005



Annual Mean Streamflow



Annual Minimum 7-Day Average Streamflow



Annual Peak Streamflow

