



2005 Water Year South-Central Region

15239070 BRADLEY RIVER NEAR TIDEWATER NEAR HOMER ALASKA

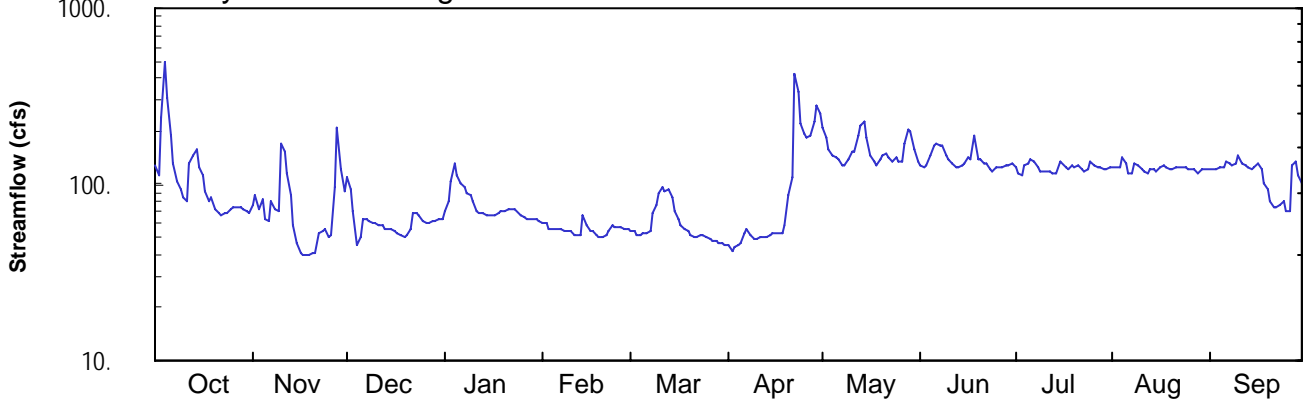
Latitude: 59° 48 ' 06"

Longitude: 150° 52 ' 58"

Hydrologic Unit Code: 19020301

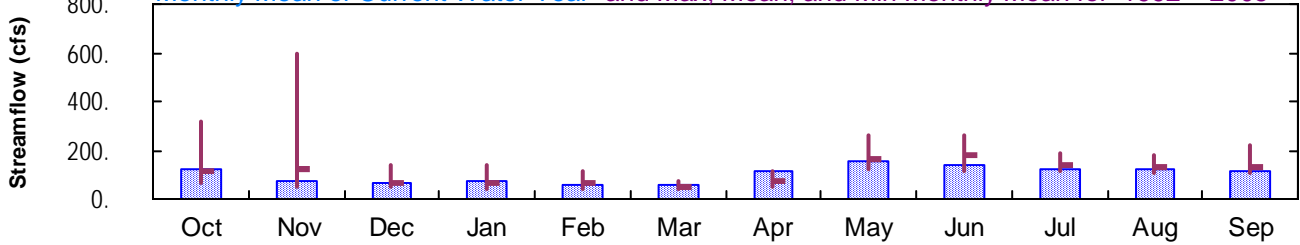
Drainage Area: mi²

Daily Mean Discharge

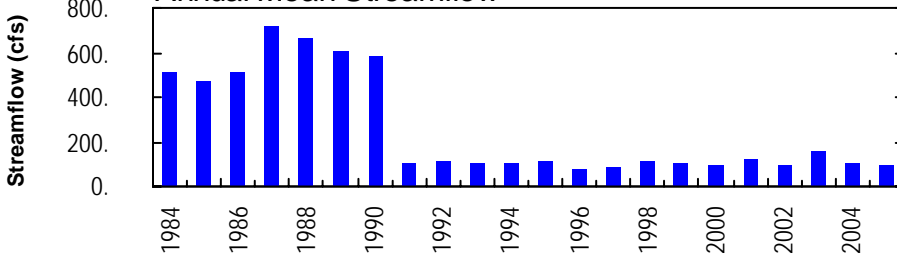


Monthly Statistics

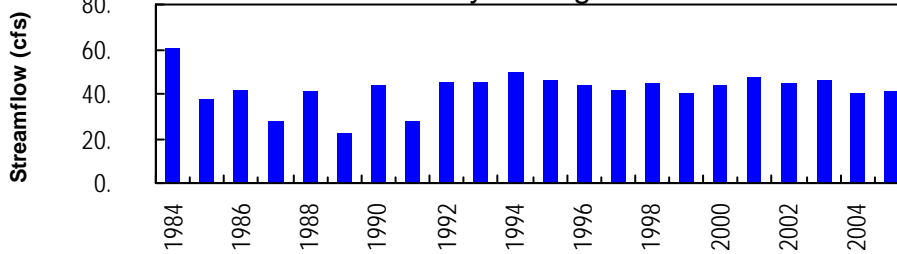
Monthly Mean of Current Water Year and Max, Mean, and Min Monthly Mean for 1992 – 2005



Annual Mean Streamflow



Annual Minimum 7-Day Average Streamflow



Annual Peak Streamflow

