



2005 Water Year South-Central Region

15271000 SIXMILE CREEK NEAR HOPE ALASKA

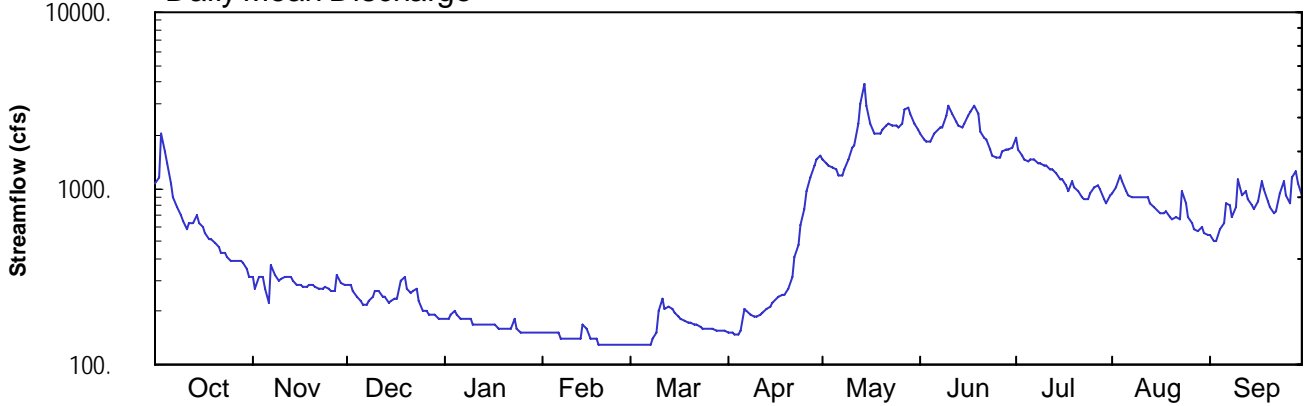
Latitude: 60° 49 ' 15"

Longitude: 149° 25 ' 31"

Hydrologic Unit Code: 19020302

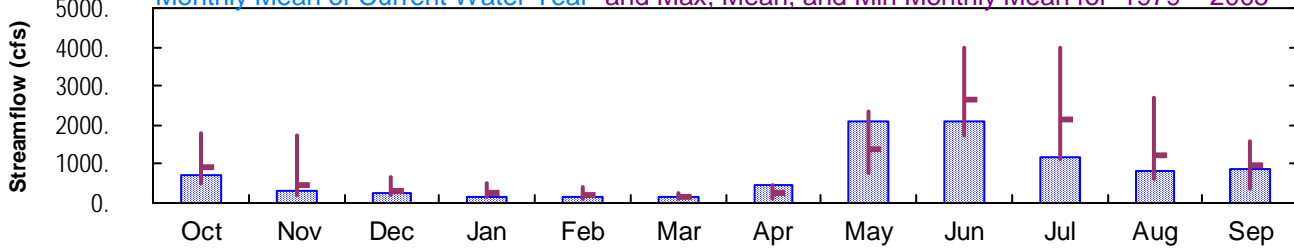
Drainage Area: 234. mi²

Daily Mean Discharge

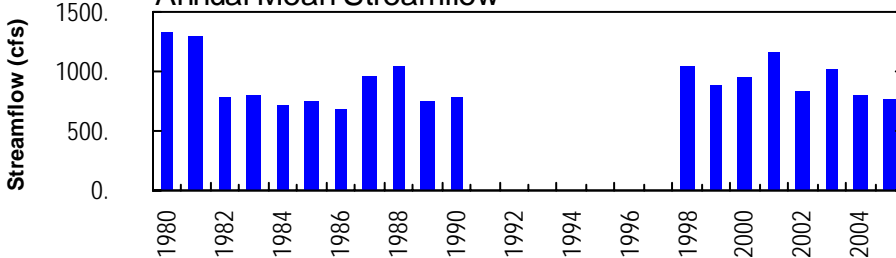


Monthly Statistics

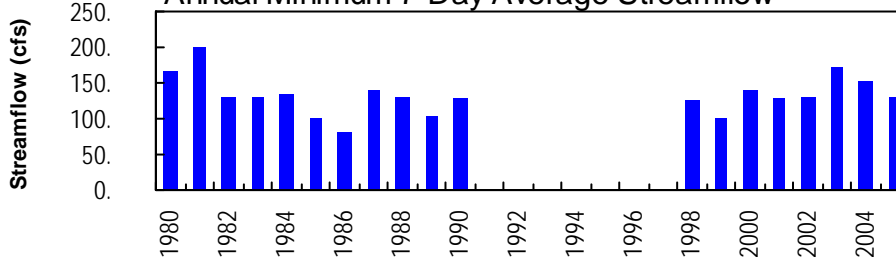
Monthly Mean of Current Water Year and Max, Mean, and Min Monthly Mean for 1979 – 2005



Annual Mean Streamflow



Annual Minimum 7-Day Average Streamflow



Annual Peak Streamflow

