



# 2005 Water Year South-Central Region

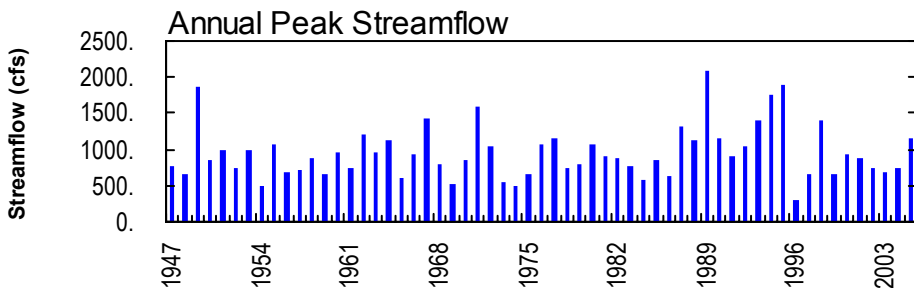
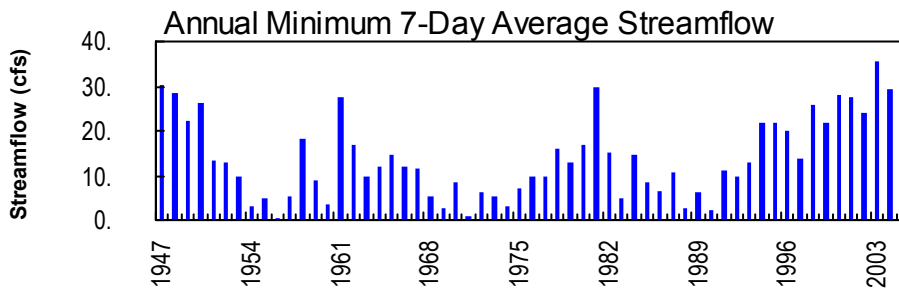
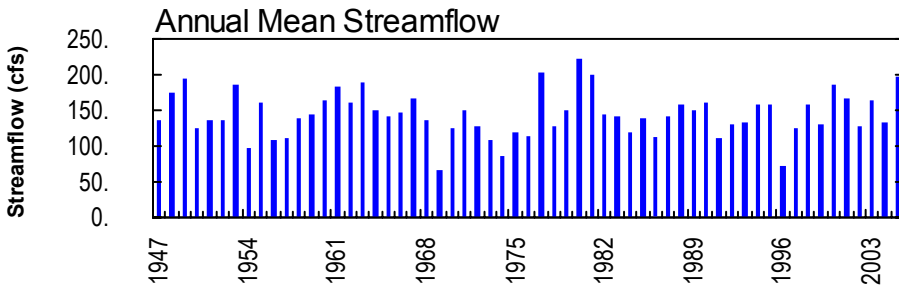
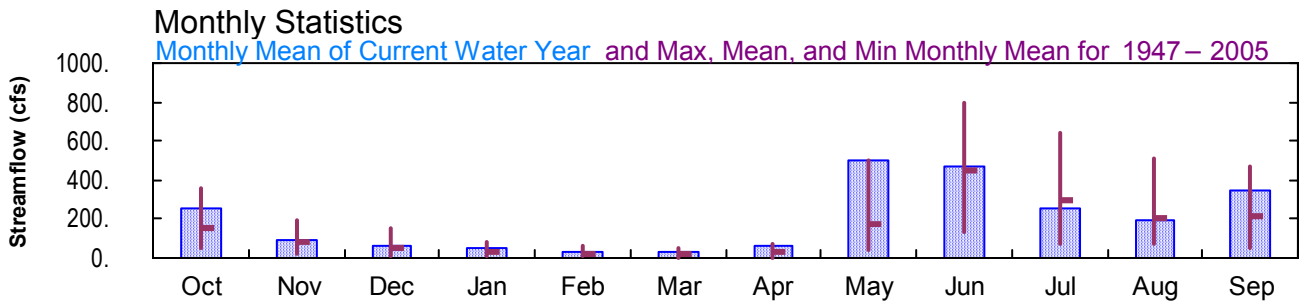
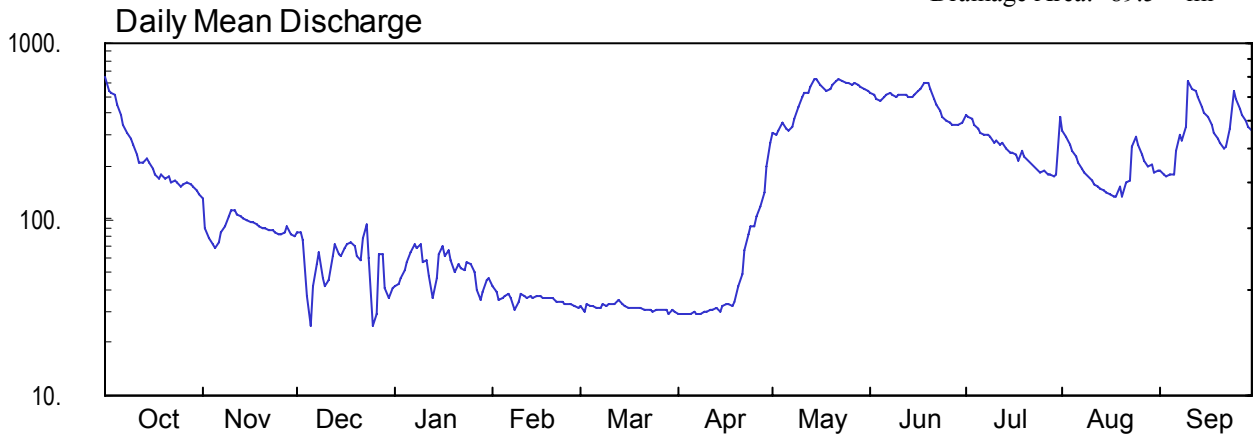
## 15276000 SHIP CREEK NEAR ANCHORAGE ALASKA

Latitude: 61° 13' 32"

Longitude: 149° 38' 06"

Hydrologic Unit Code: 19020401

Drainage Area: 89.5 mi<sup>2</sup>



NO PHOTOS AVAILABLE FOR THIS SITE