



2005 Water Year South-Central Region

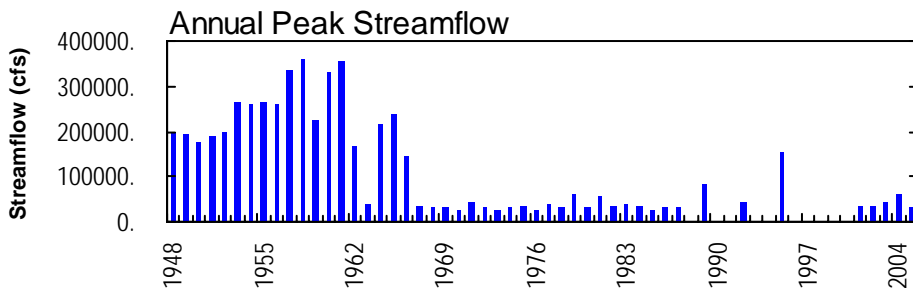
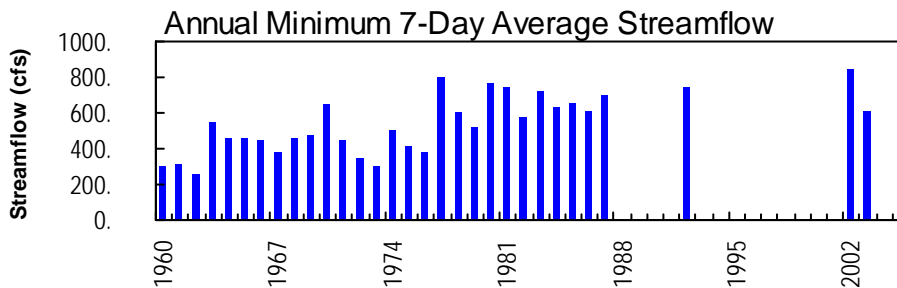
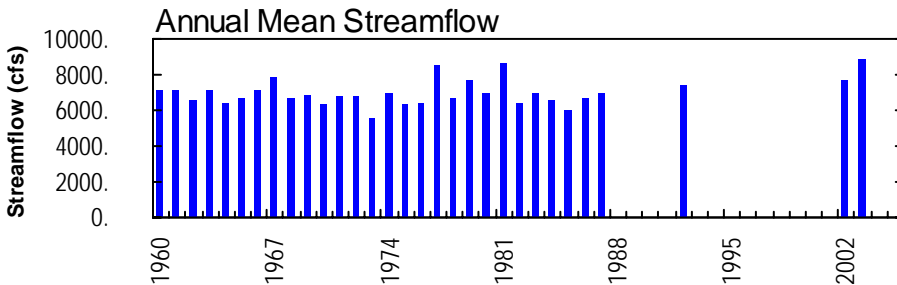
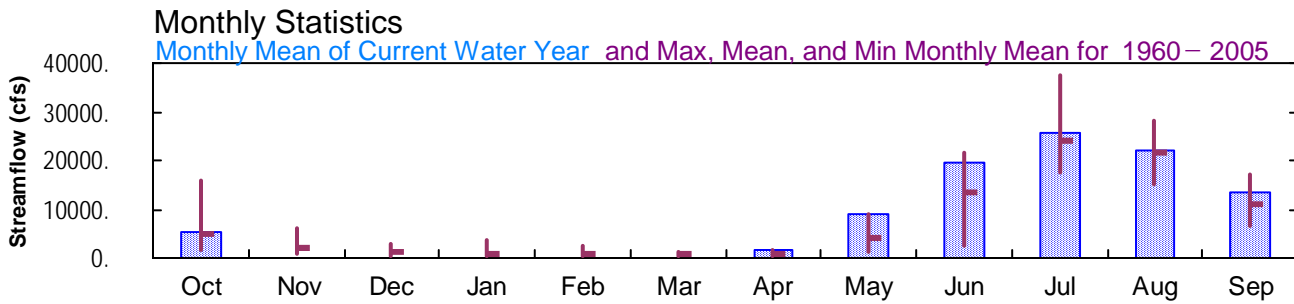
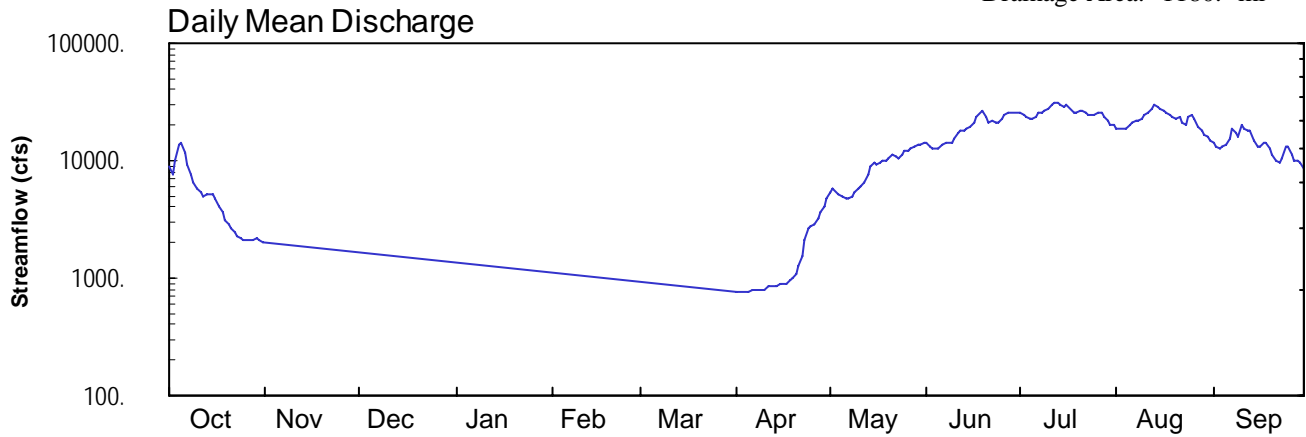
15281000 KNIK RIVER NEAR PALMER ALASKA

Latitude: 61° 30' 18"

Longitude: 149° 01' 50"

Hydrologic Unit Code: 19020402

Drainage Area: 1180. mi²



NO PHOTOS AVAILABLE FOR THIS SITE