



2005 Water Year South-Central Region

15295700 TERROR RIVER AT MOUTH NEAR KODIAK ALASKA

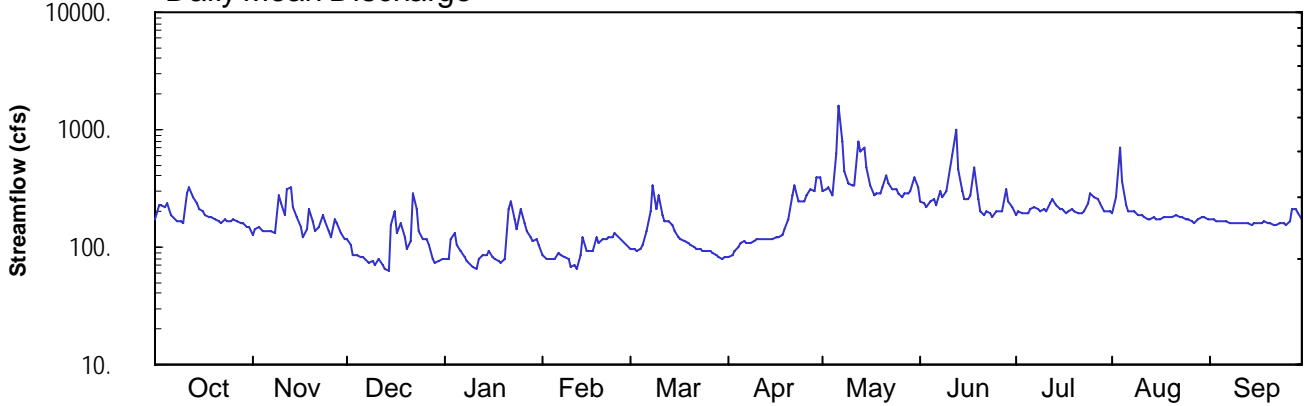
Latitude: 57° 41' 41"

Longitude: 153° 09' 42"

Hydrologic Unit Code: 19020701

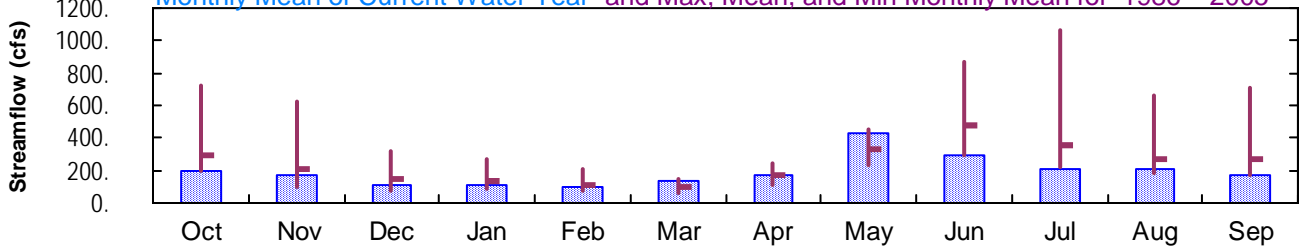
Drainage Area: 30.7 mi²

Daily Mean Discharge

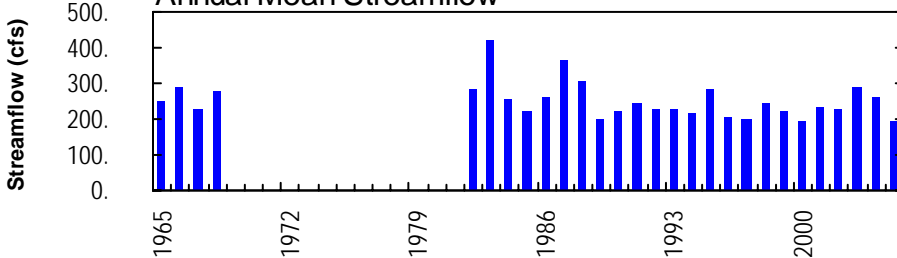


Monthly Statistics

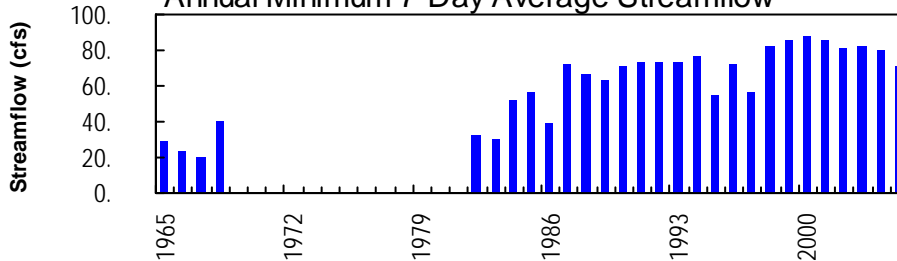
Monthly Mean of Current Water Year and Max, Mean, and Min Monthly Mean for 1986 – 2005



Annual Mean Streamflow



Annual Minimum 7-Day Average Streamflow



Annual Peak Streamflow

