



# 2005 Water Year Southeast Region

## 15019990 TYEE LAKE OUTLET NEAR WRANGELL ALASKA

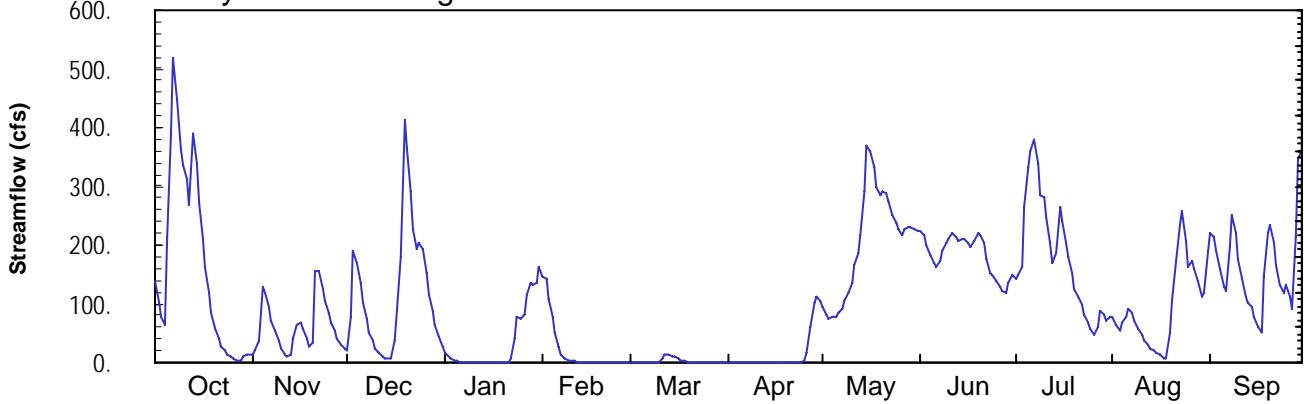
Latitude: 56° 12 ' 00"

Longitude: 131° 30 ' 24"

Hydrologic Unit Code: 19010101

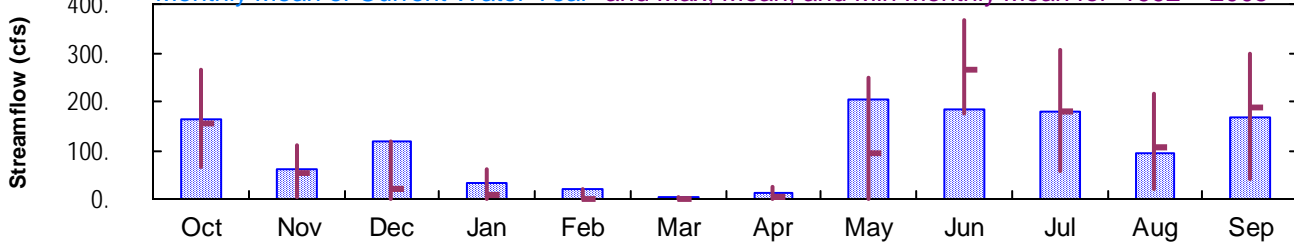
Drainage Area: 14.7 mi<sup>2</sup>

### Daily Mean Discharge

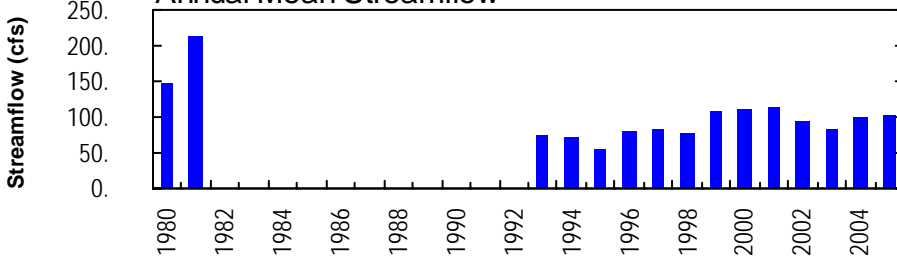


### Monthly Statistics

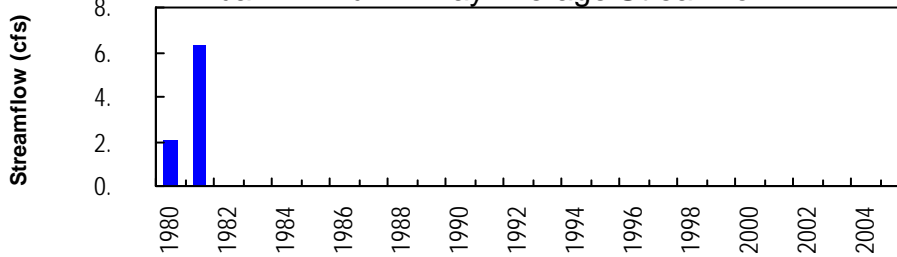
Monthly Mean of Current Water Year and Max, Mean, and Min Monthly Mean for 1992 – 2005



### Annual Mean Streamflow



### Annual Minimum 7-Day Average Streamflow



### Annual Peak Streamflow

