



2005 Water Year
Southeast Region

15050000 GOLD CREEK AT JUNEAU ALASKA

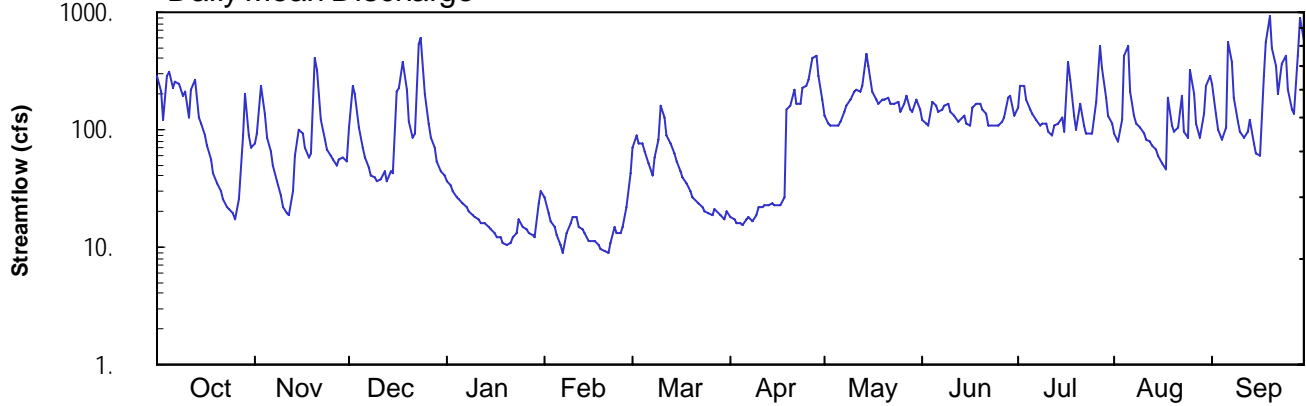
Latitude: 58° 18 ' 25"

Longitude: 134° 24 ' 05"

Hydrologic Unit Code: 19010301

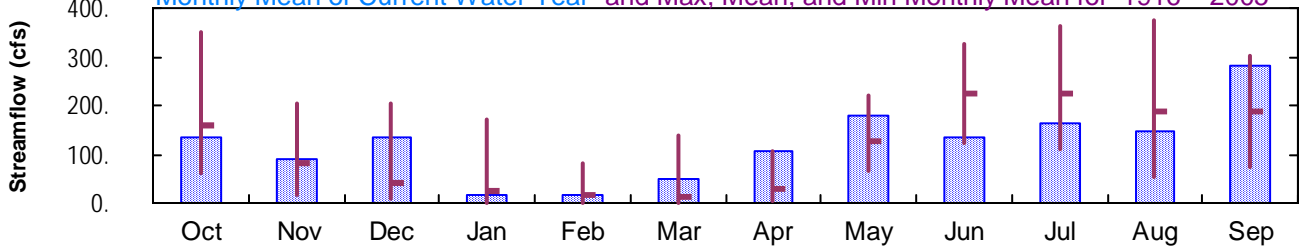
Drainage Area: 9.76 mi²

Daily Mean Discharge

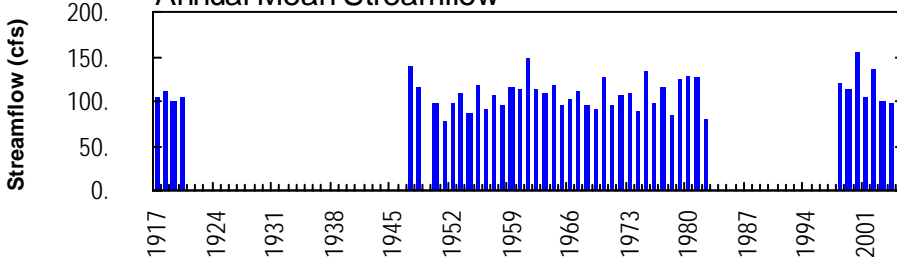


Monthly Statistics

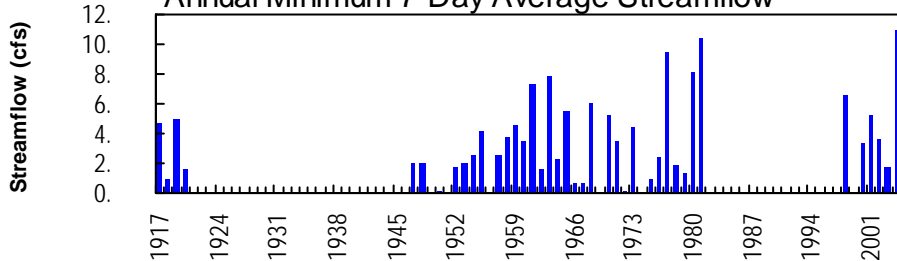
Monthly Mean of Current Water Year and Max, Mean, and Min Monthly Mean for 1916–2005



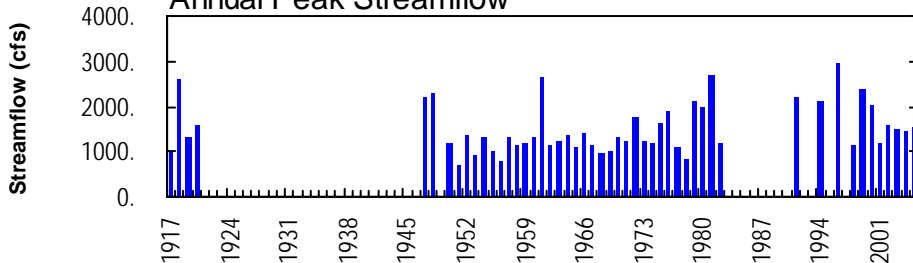
Annual Mean Streamflow



Annual Minimum 7-Day Average Streamflow



Annual Peak Streamflow



NO PHOTOS AVAILABLE FOR THIS SITE