



2005 Water Year Southeast Region

15052475 JORDAN CREEK BELOW EGAN DRIVE NEAR AUKE BAY ALASKA

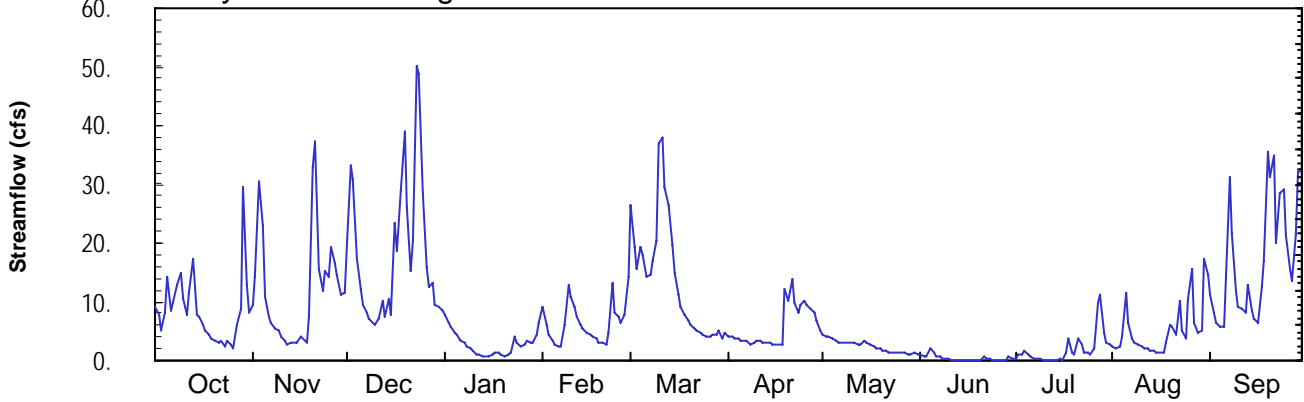
Latitude: 58° 21 ' 59"

Longitude: 134° 34 ' 34"

Hydrologic Unit Code: 19010301

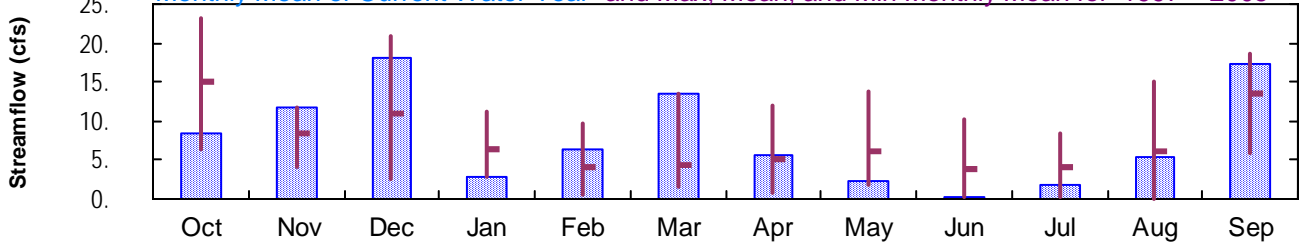
Drainage Area: 2.6 mi²

Daily Mean Discharge

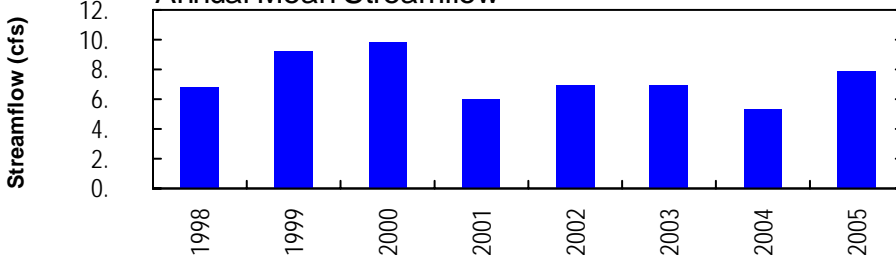


Monthly Statistics

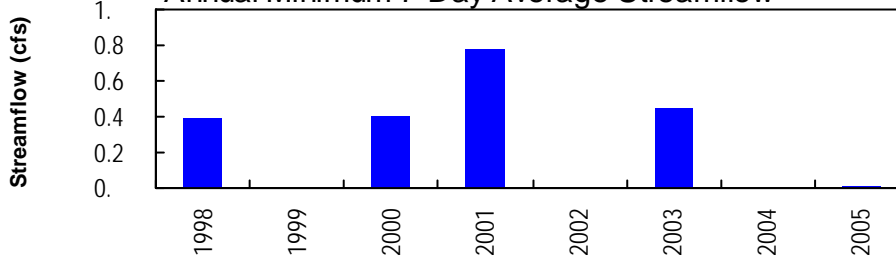
Monthly Mean of Current Water Year and Max, Mean, and Min Monthly Mean for 1997 – 2005



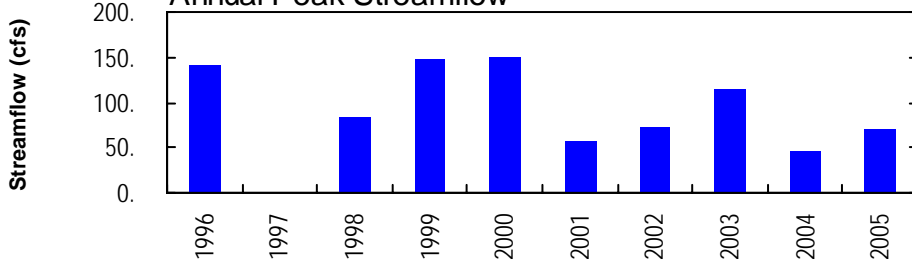
Annual Mean Streamflow



Annual Minimum 7-Day Average Streamflow



Annual Peak Streamflow



NO PHOTOS AVAILABLE FOR THIS SITE