



# 2005 Water Year Southeast Region

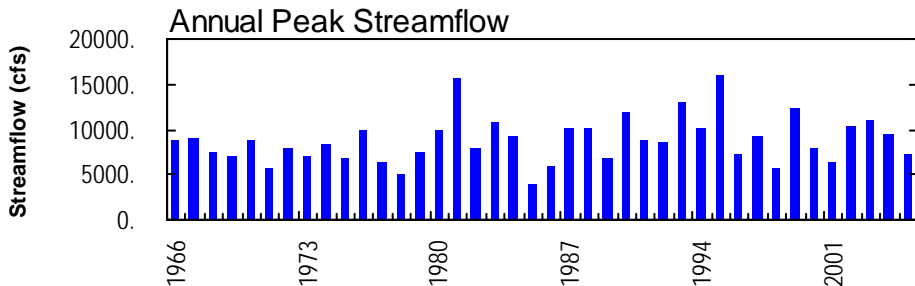
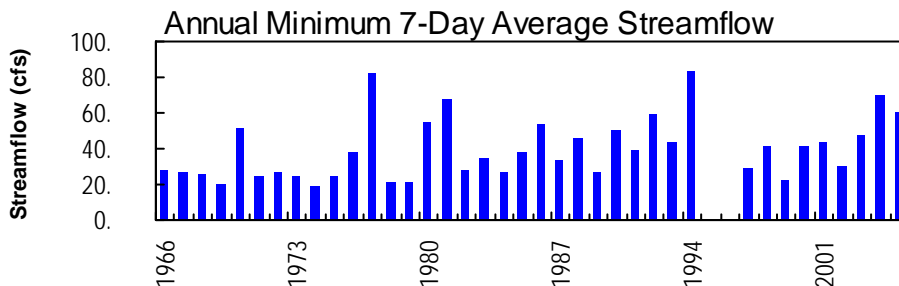
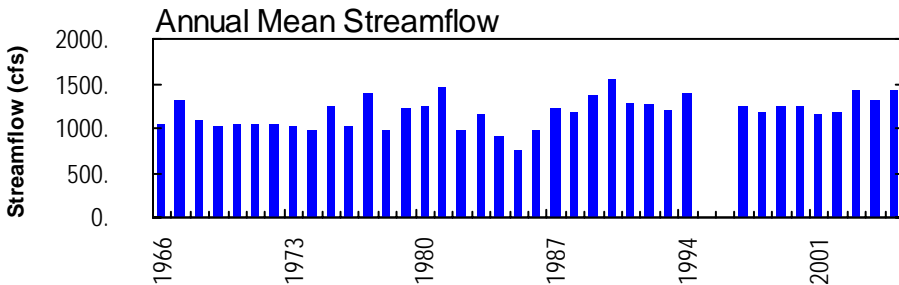
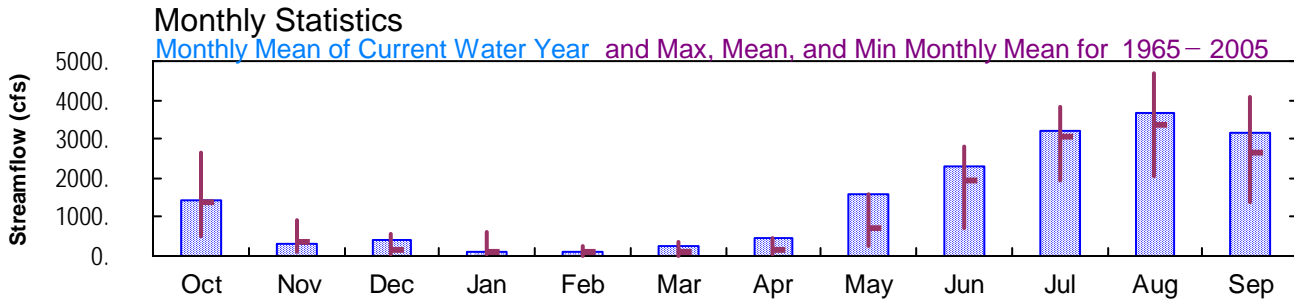
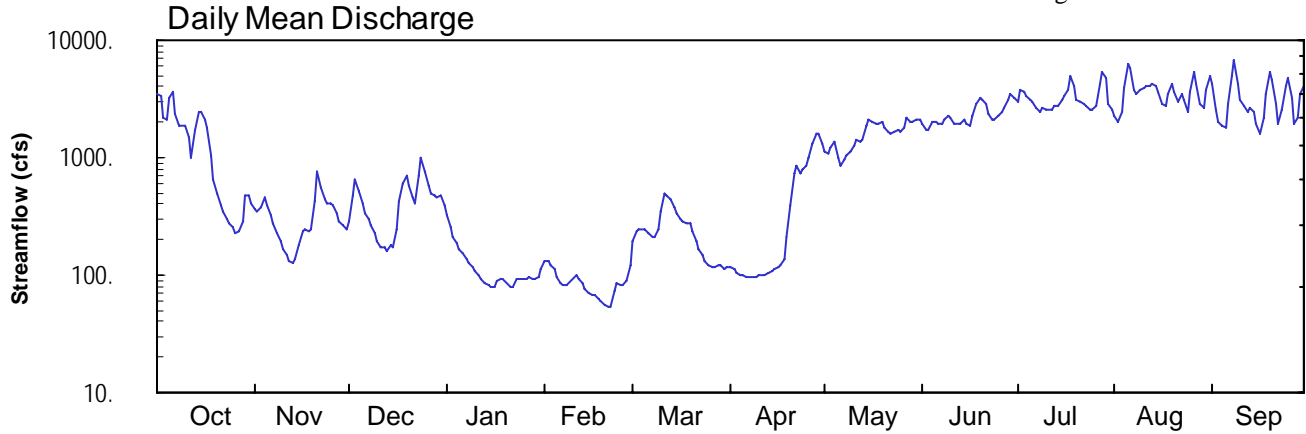
## 15052500 MENDENHALL RIVER NEAR AUKE BAY ALASKA

Latitude: 58° 25 ' 47"

Longitude: 134° 34 ' 22"

Hydrologic Unit Code: 19010301

Drainage Area: 85.1 mi<sup>2</sup>



NO PHOTOS AVAILABLE FOR THIS SITE