



# 2005 Water Year Southeast Region

15055500 ANTLER R BL ANTLER LK NR AUKE BAY AK

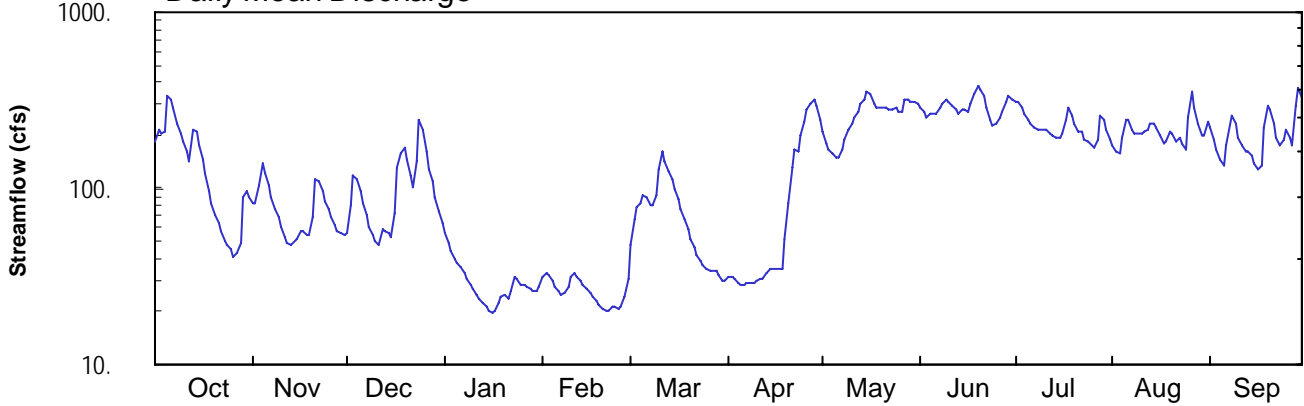
Latitude: 58° 51 ' 07"

Longitude: 134° 42 ' 31"

Hydrologic Unit Code: 19010301

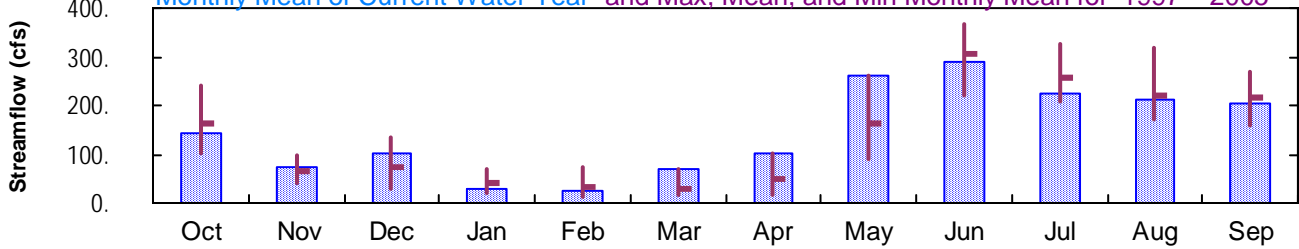
Drainage Area: 26. mi<sup>2</sup>

## Daily Mean Discharge

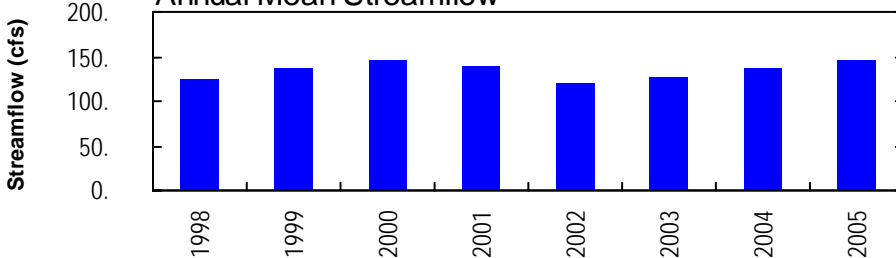


## Monthly Statistics

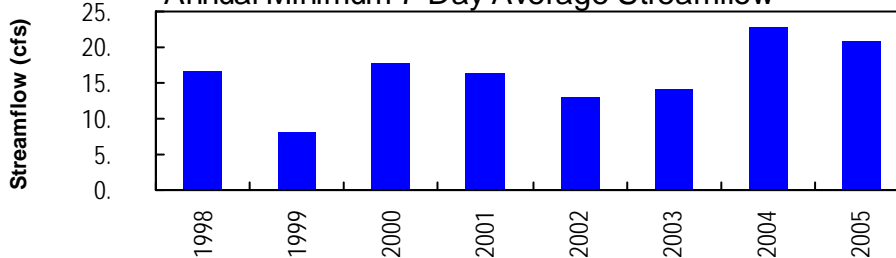
Monthly Mean of Current Water Year and Max, Mean, and Min Monthly Mean for 1997 – 2005



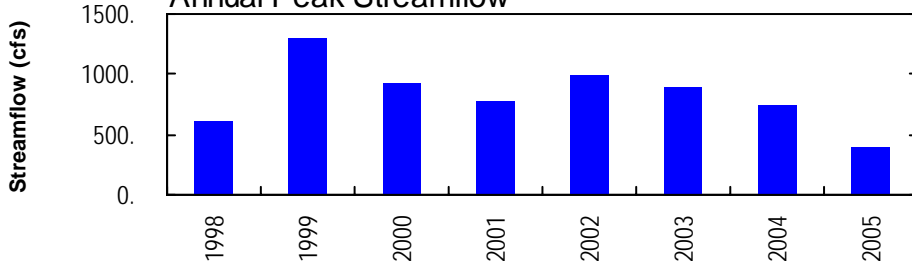
## Annual Mean Streamflow



## Annual Minimum 7-Day Average Streamflow



## Annual Peak Streamflow



NO PHOTOS AVAILABLE FOR THIS SITE