



2005 Water Year
Southeast Region

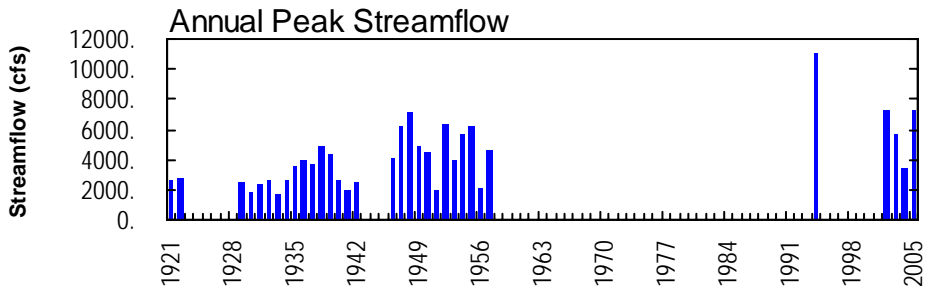
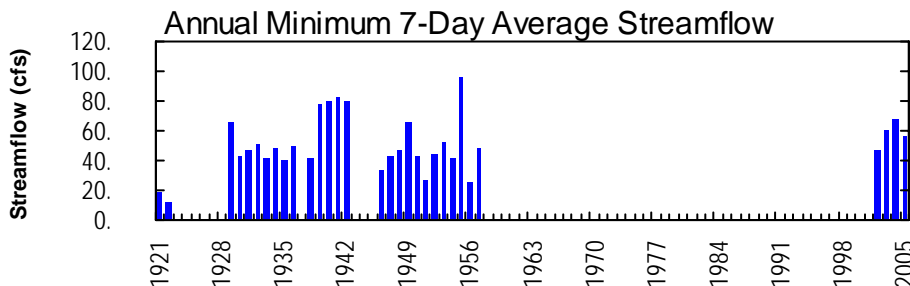
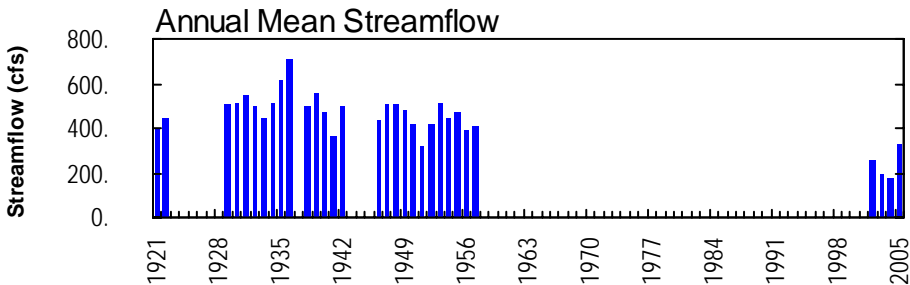
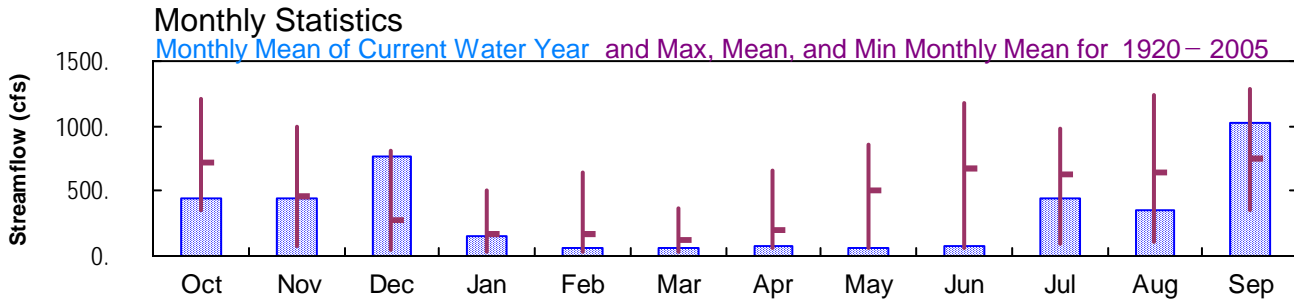
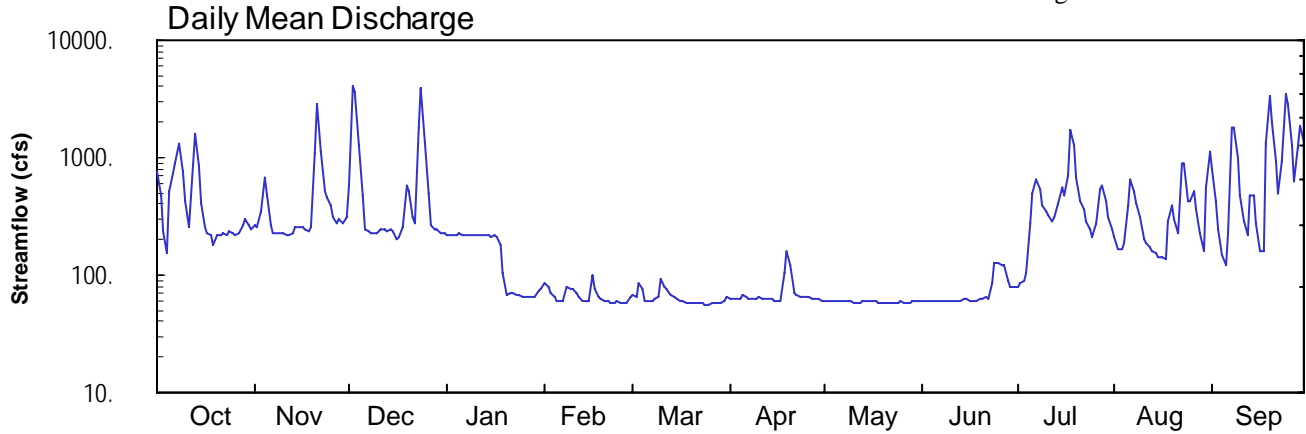
15088000 SAWMILL C NR SITKA AK

Latitude: 57° 03 ' 05"

Longitude: 135° 13 ' 40"

Hydrologic Unit Code: 19010203

Drainage Area: 39. mi²



NO PHOTOS AVAILABLE FOR THIS SITE