



2005 Water Year Southeast Region

15088200 SILVER BAY TRIBUTARY AT BEAR COVE NEAR SITKA ALASKA

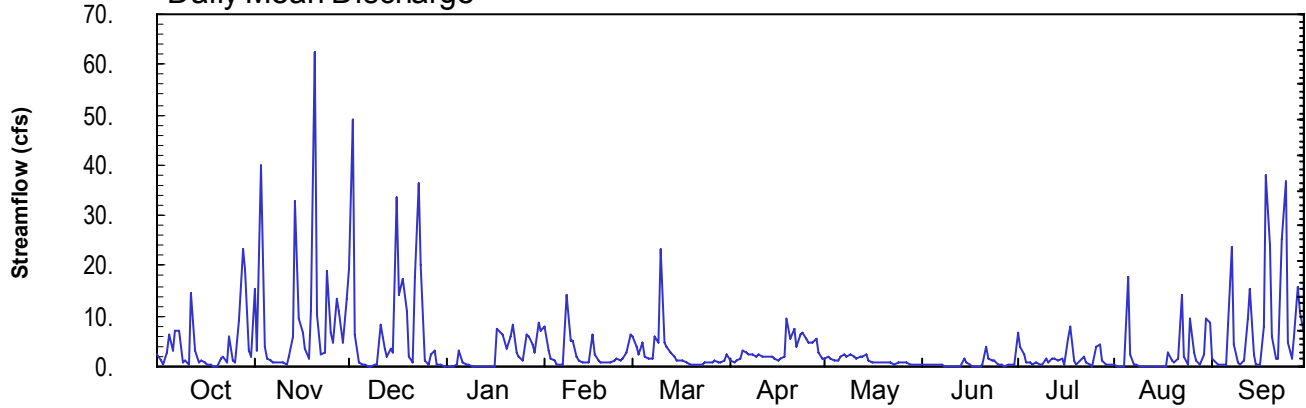
Latitude: 57° 01 ' 09"

Longitude: 135° 09 ' 45"

Hydrologic Unit Code: 19010203

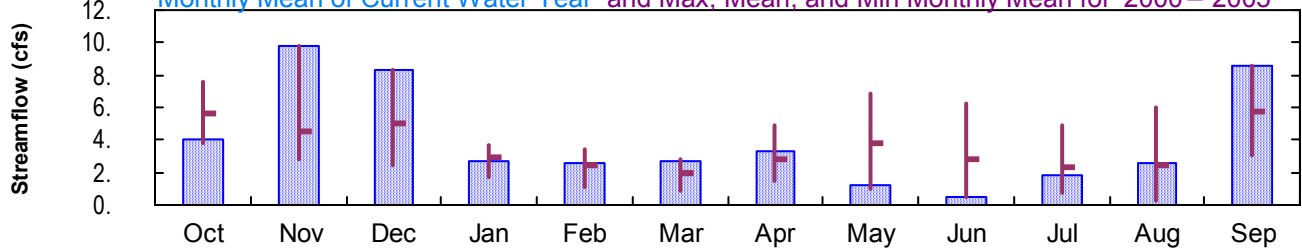
Drainage Area: 0.38 mi²

Daily Mean Discharge

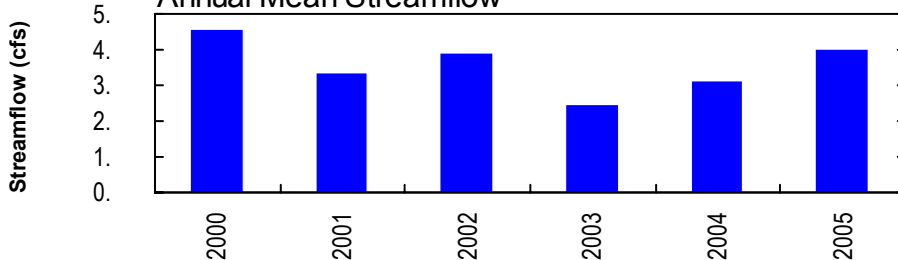


Monthly Statistics

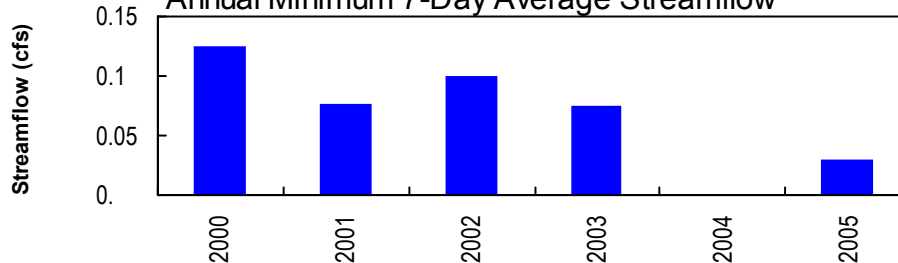
Monthly Mean of Current Water Year and Max, Mean, and Min Monthly Mean for 2000–2005



Annual Mean Streamflow



Annual Minimum 7-Day Average Streamflow



Annual Peak Streamflow

