



2005 Water Year
Southwest Region

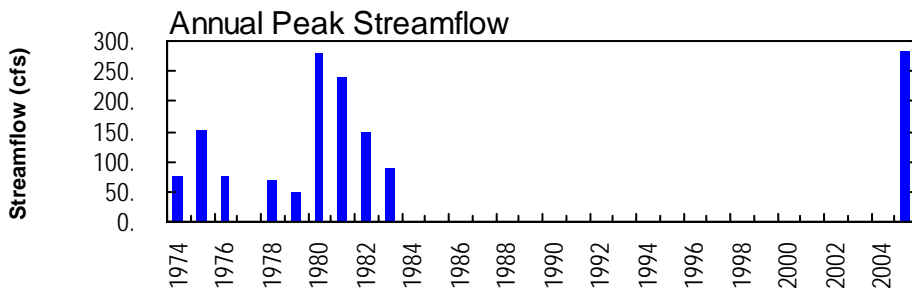
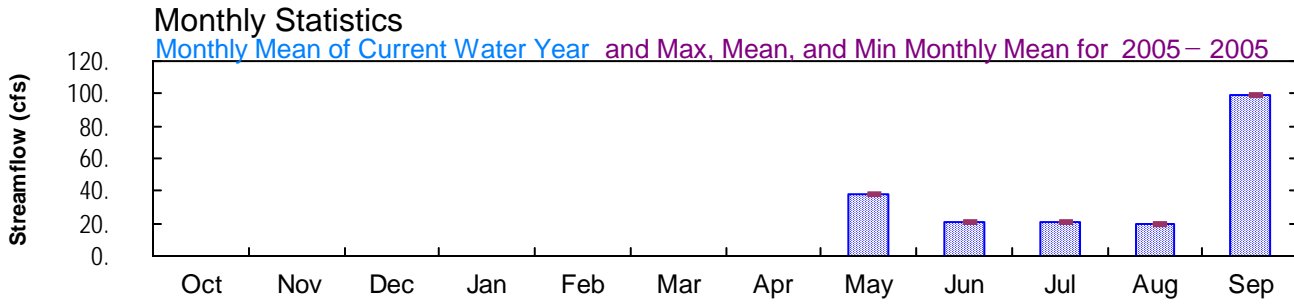
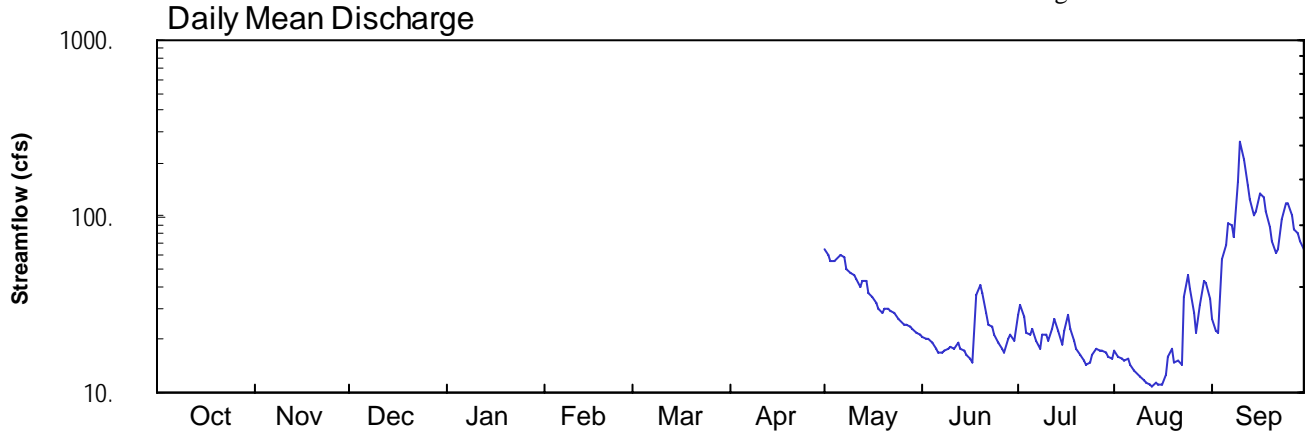
15300200 ROADHOUSE CREEK NEAR ILIAMNA ALASKA

Latitude: 59° 45 ' 26"

Longitude: 154° 50 ' 49"

Hydrologic Unit Code: 19030206

Drainage Area: 20.8 mi²



NO PHOTOS AVAILABLE FOR THIS SITE