



# 2005 Water Year Yukon Region

## 15356000 YUKON RIVER AT EAGLE ALASKA

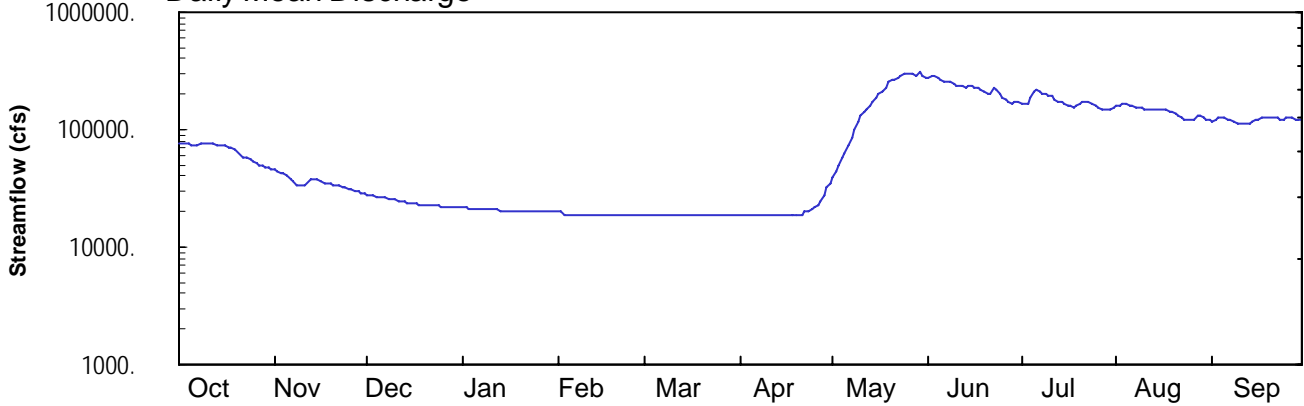
Latitude: 64° 47 ' 22"

Longitude: 141° 11 ' 52"

Hydrologic Unit Code: 19040401

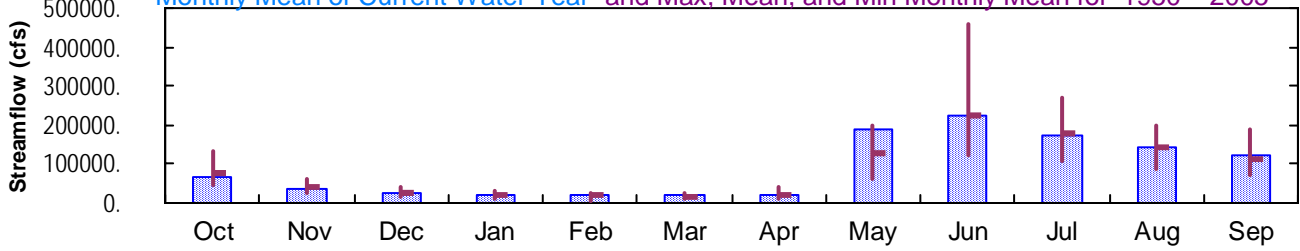
Drainage Area: 11350 mi<sup>2</sup>

### Daily Mean Discharge

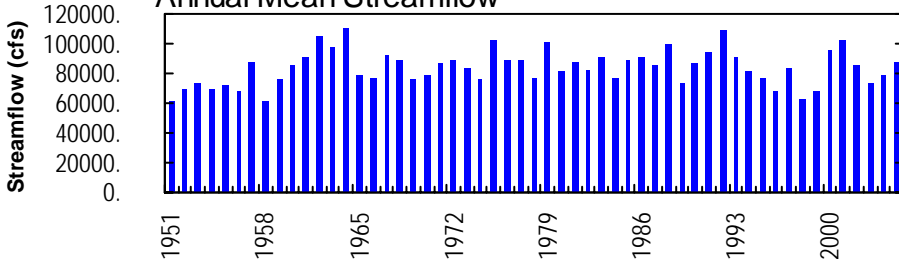


### Monthly Statistics

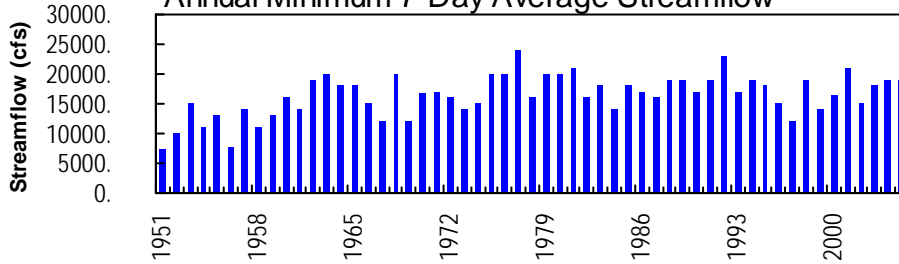
Monthly Mean of Current Water Year and Max, Mean, and Min Monthly Mean for 1950 – 2005



### Annual Mean Streamflow



### Annual Minimum 7-Day Average Streamflow



### Annual Peak Streamflow

