



2005 Water Year  
Yukon Region

15478040 PHELAN CREEK NEAR PAXSON ALASKA

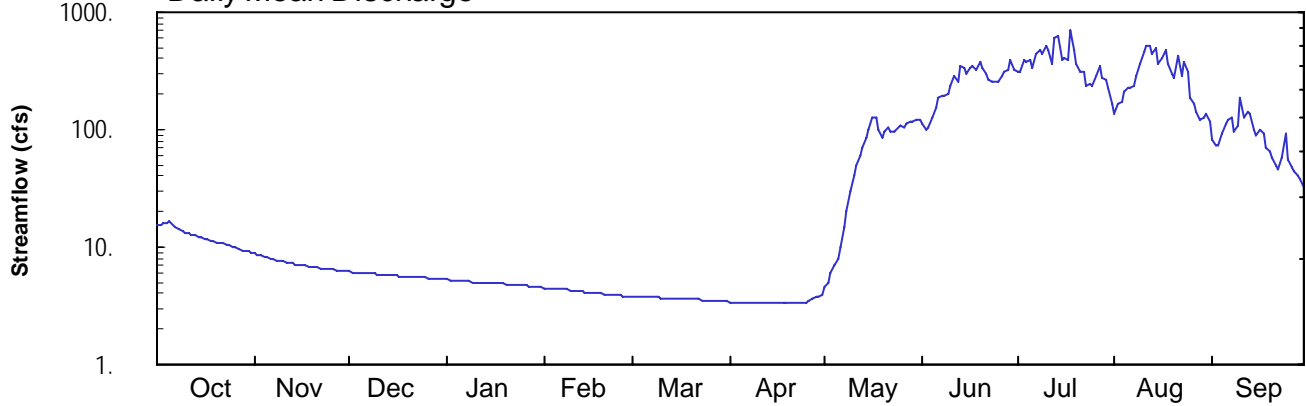
Latitude: 63° 14 ' 27"

Longitude: 145° 28 ' 03"

Hydrologic Unit Code: 19040504

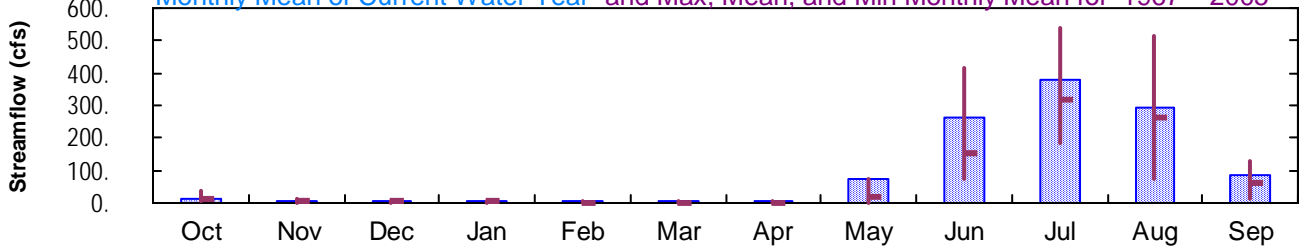
Drainage Area: 12.2 mi<sup>2</sup>

Daily Mean Discharge

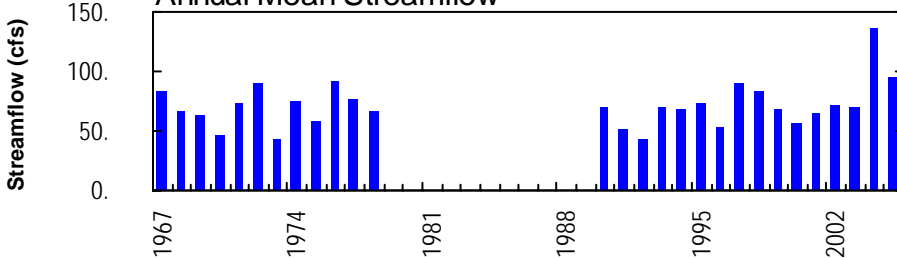


Monthly Statistics

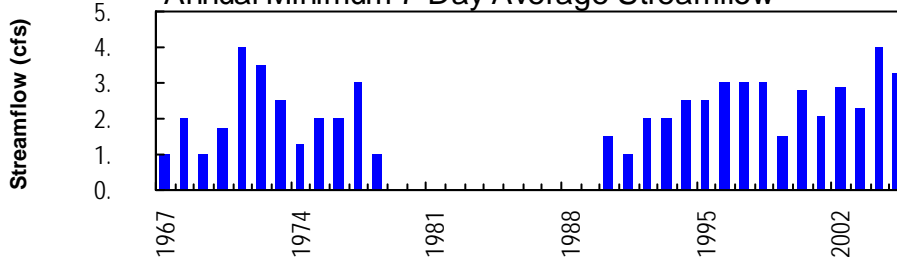
Monthly Mean of Current Water Year and Max, Mean, and Min Monthly Mean for 1967 – 2005



Annual Mean Streamflow



Annual Minimum 7-Day Average Streamflow



Annual Peak Streamflow

