



# 2005 Water Year Yukon Region

## 15511000 LITTLE CHENA RIVER NEAR FAIRBANKS ALASKA

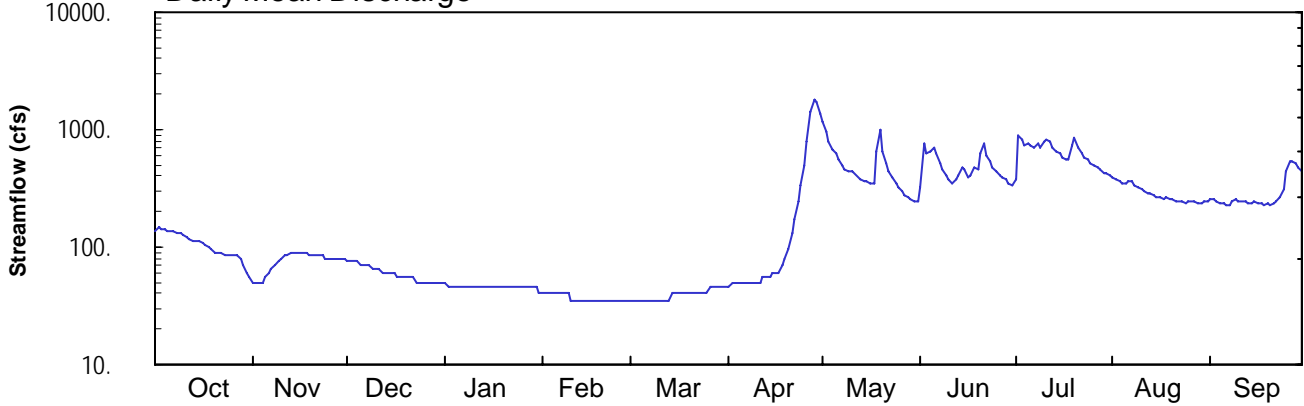
Latitude: 64° 53 ' 10"

Longitude: 147° 14 ' 50"

Hydrologic Unit Code: 19040506

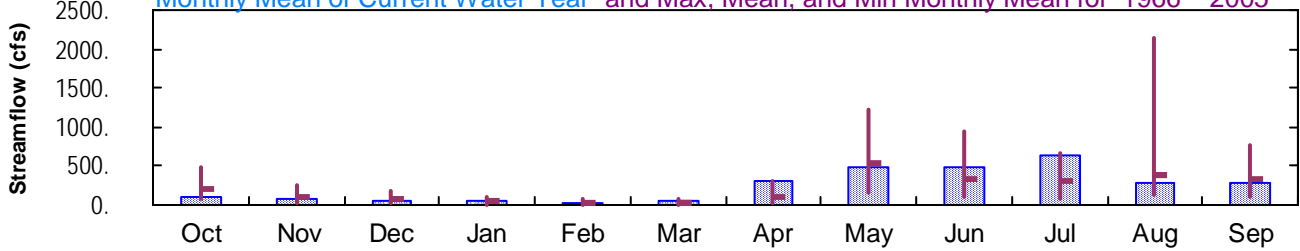
Drainage Area: 372. mi<sup>2</sup>

### Daily Mean Discharge

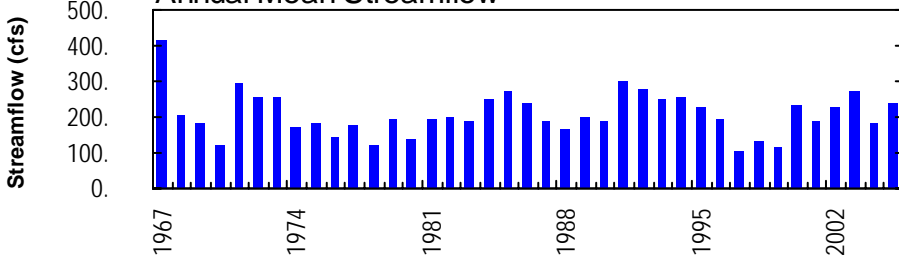


### Monthly Statistics

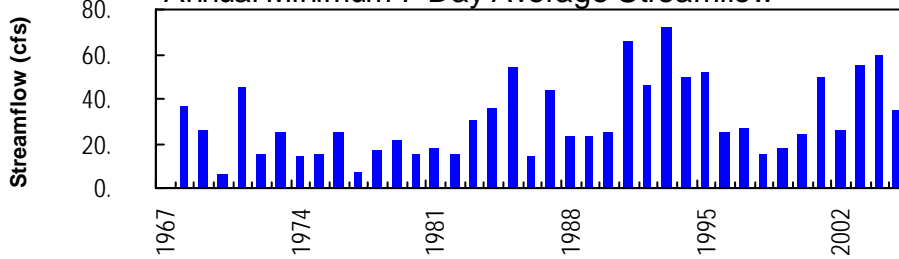
Monthly Mean of Current Water Year and Max, Mean, and Min Monthly Mean for 1966 – 2005



### Annual Mean Streamflow



### Annual Minimum 7-Day Average Streamflow



### Annual Peak Streamflow

