

**Maps showing locations of surface-water and water-quality stations in Idaho**

The following figures 4-11 show locations of surface-water and water-quality stations in various parts of Idaho.

**EXPLANATION****PART 13**

▲  
336500

River basin boundary and number

Gaging station and number



▼

Water-quality data collection site



◆

Gaging station and water-quality data collection site

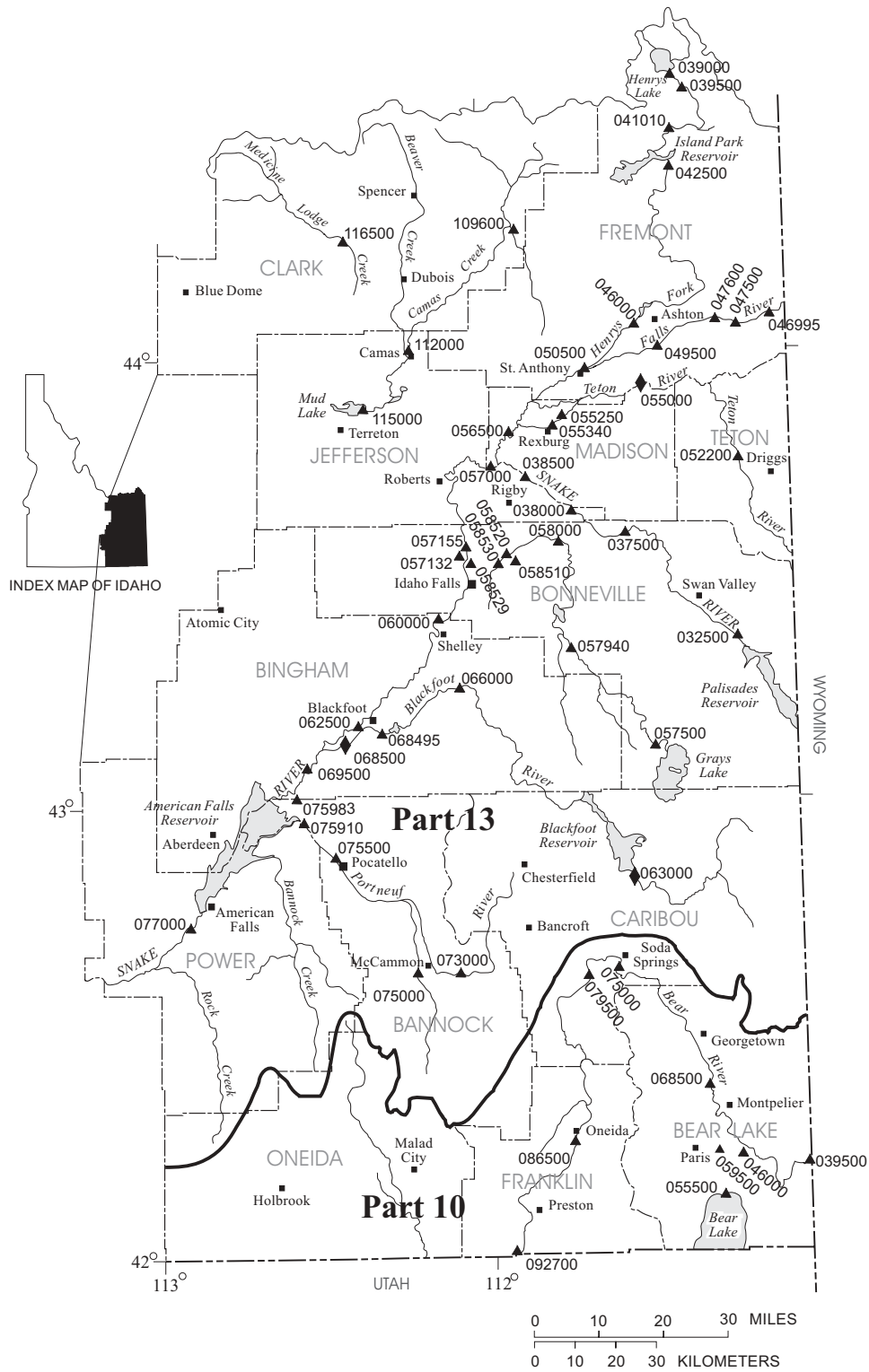


Figure 4. Locations of surface-water and water-quality stations in southeast Idaho.

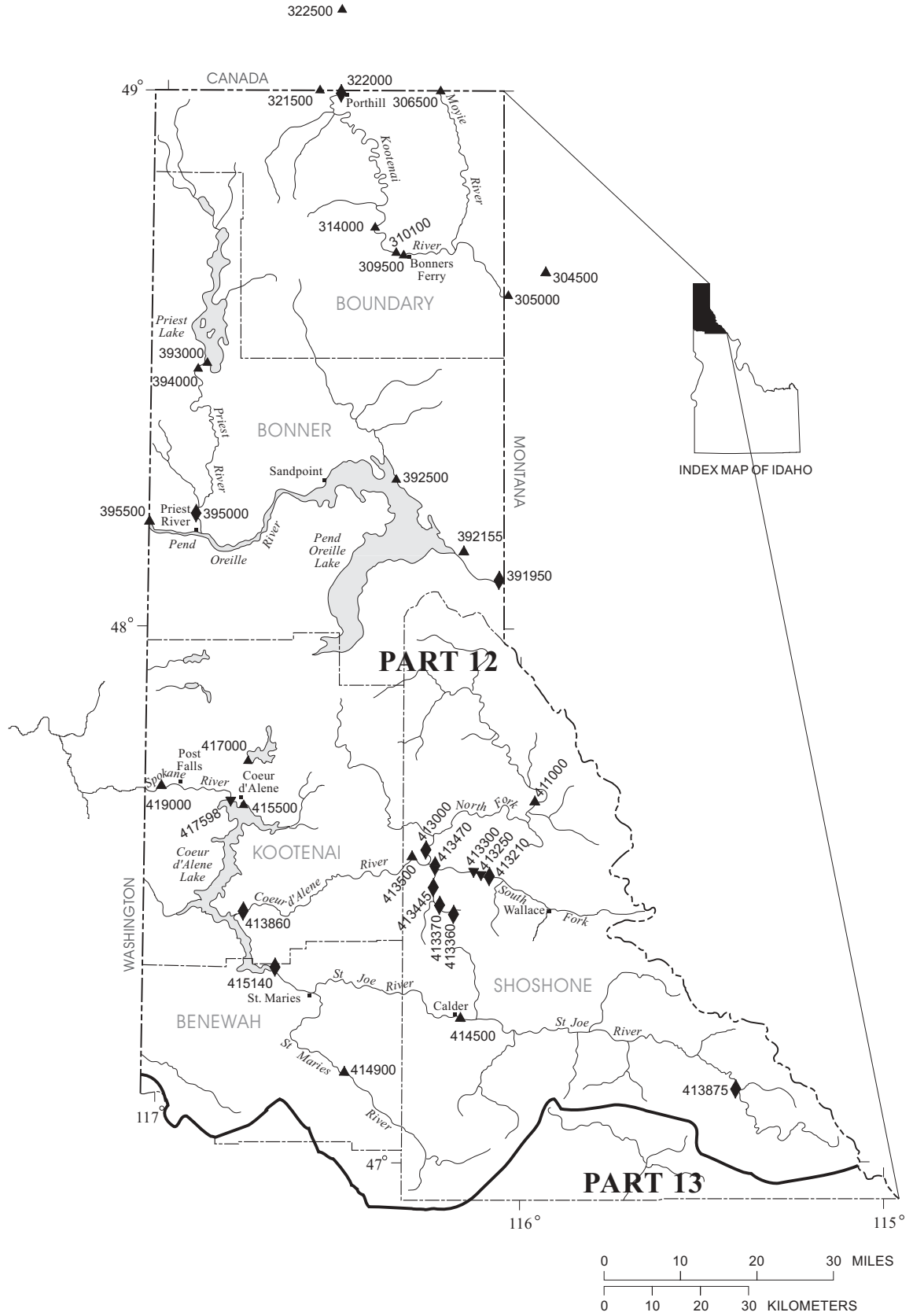


Figure 5. Locations of surface-water and water-quality stations in north Idaho.

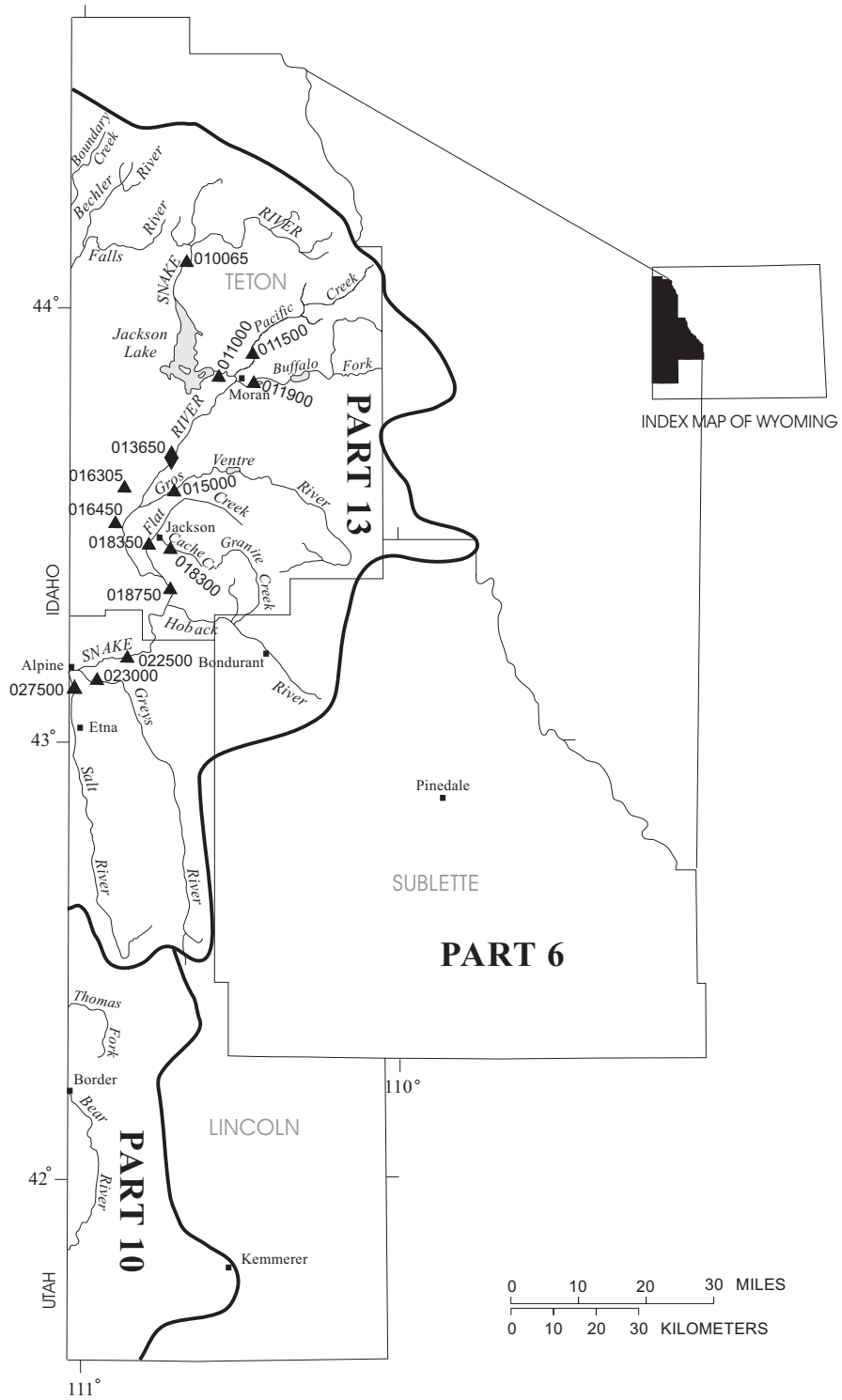


Figure 6. Locations of surface-water and water-quality stations in west-central Wyoming.

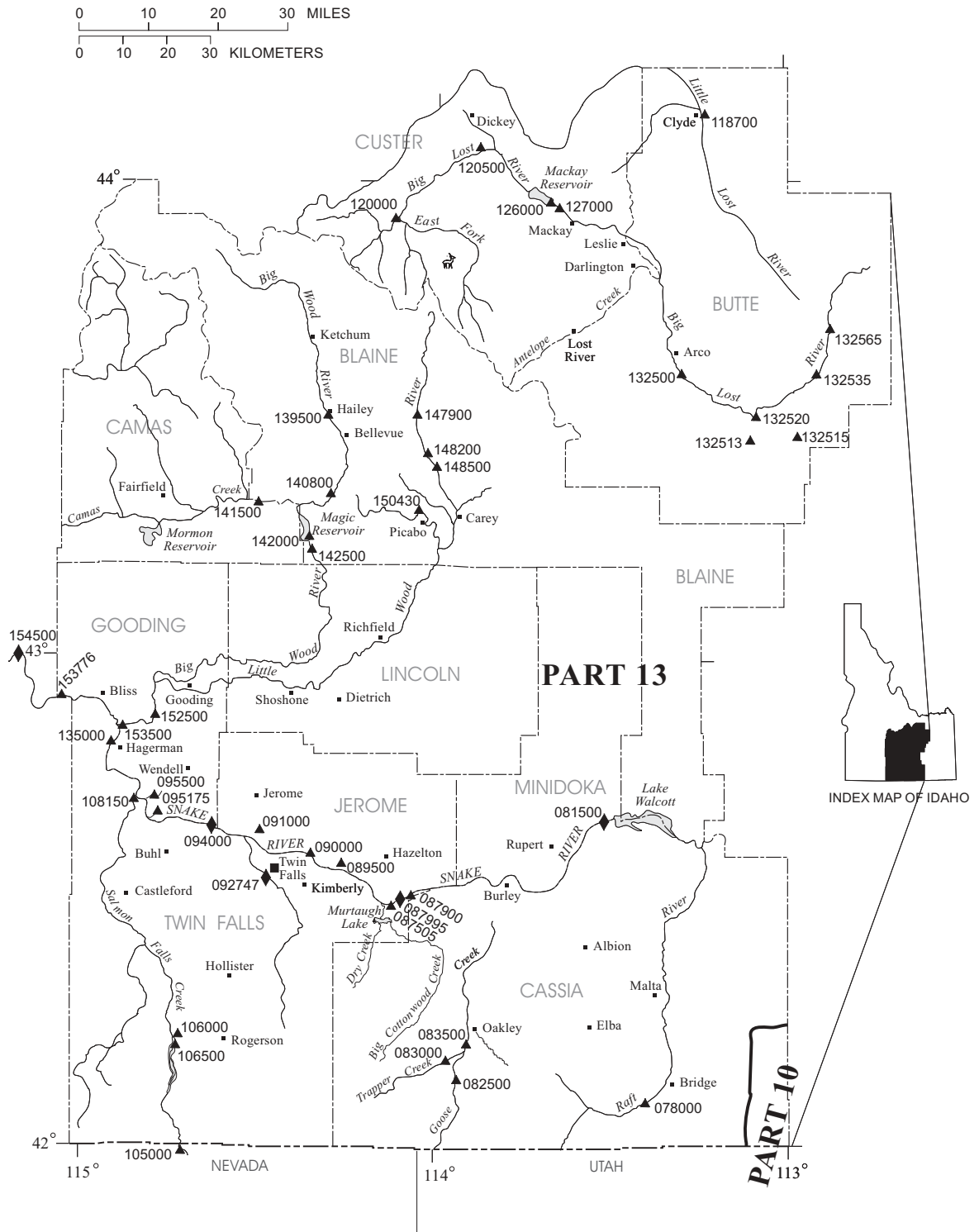


Figure 7. Locations of surface-water and water-quality stations in south-central Idaho.

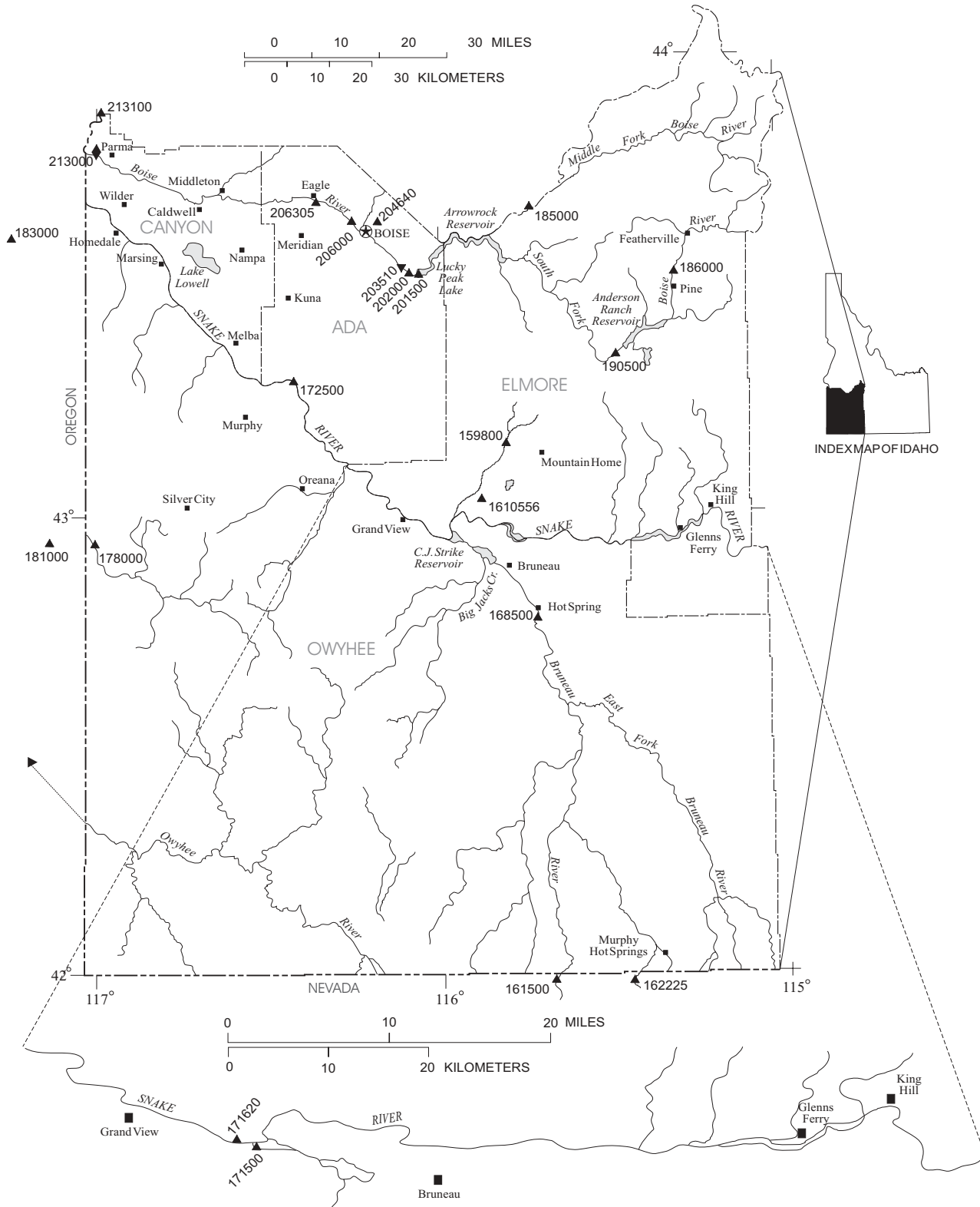


Figure 8. Locations of surface-water and water-quality stations in southwest Idaho.

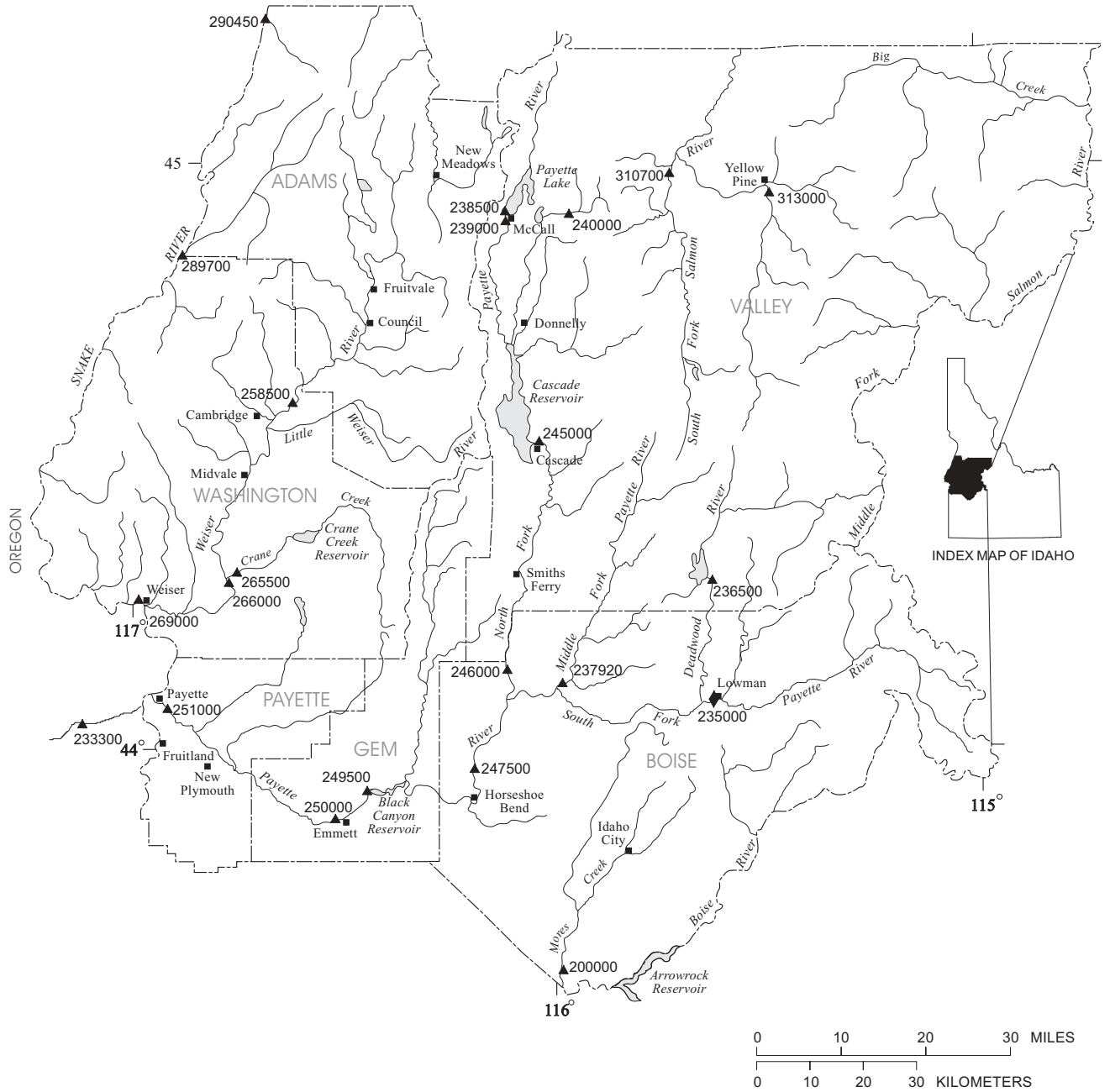


Figure 9. Locations of surface-water and water-quality stations in west-central Idaho.

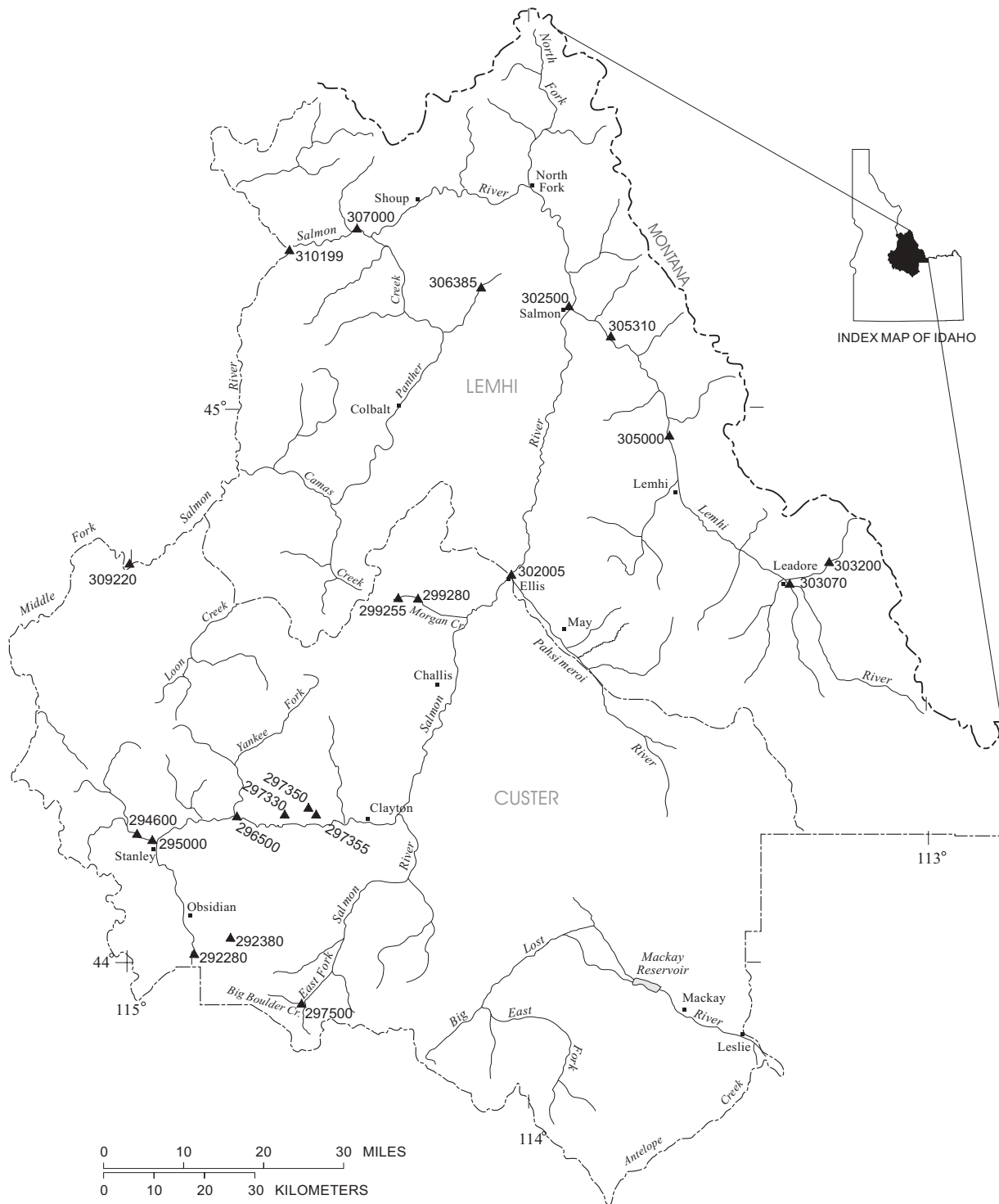


Figure 10. Locations of surface-water and water-quality stations in east-central Idaho.





Figure 11. Locations of surface-water and water-quality stations in north-central Idaho.