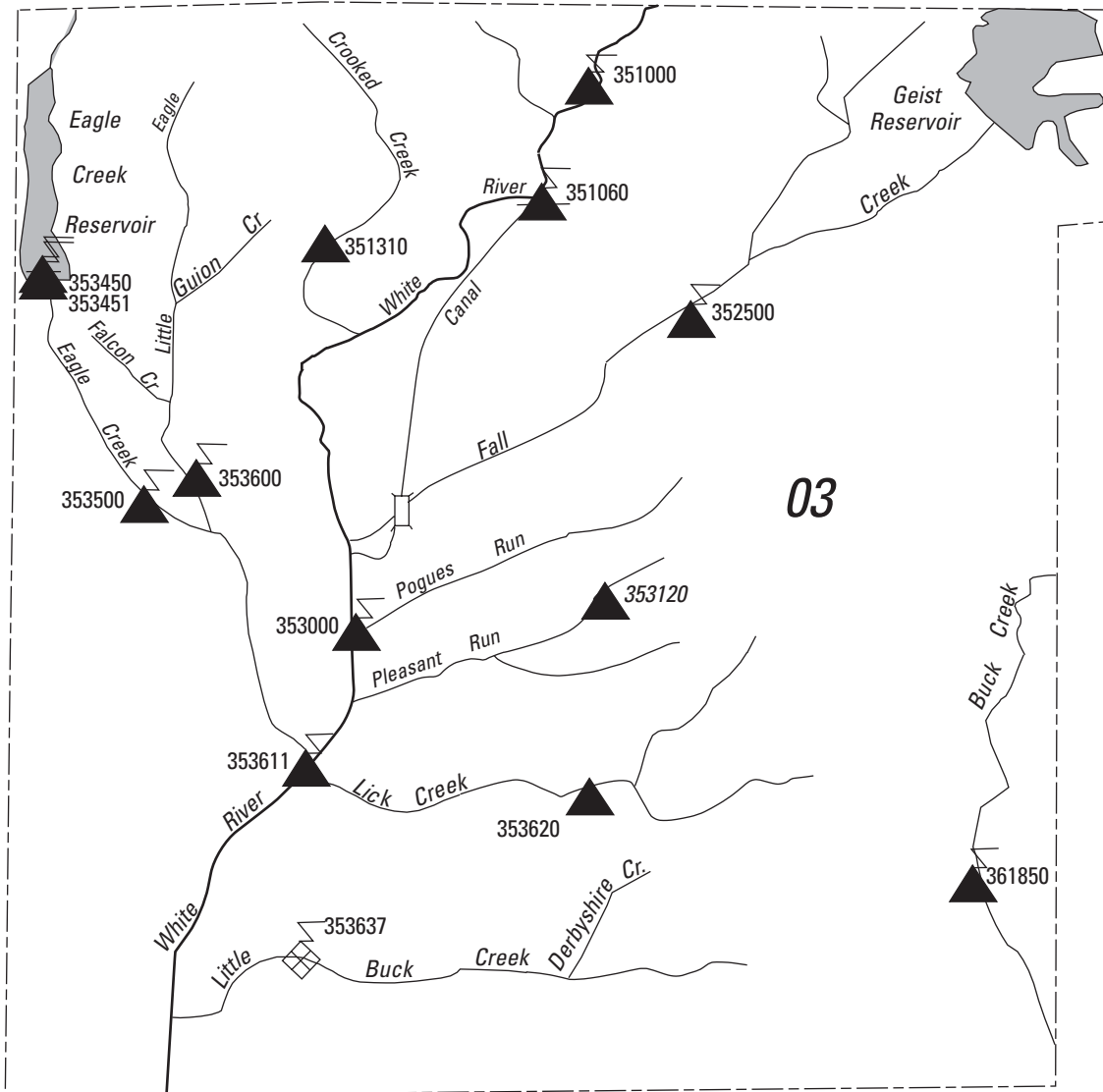
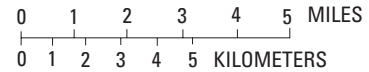


Figure 6.--Locations of streamflow and water-quality gaging stations in Indiana.



Base from U.S. Geological Survey digital data, 1:2,000,000, 1996
 Albers Equal-Area Conic projection
 Standard parallels 29°30' and 45°30' central meridian -96°







- EXPLANATION**
-  ACTIVE STAGE-ONLY STATION
 -  ACTIVE SURFACE-WATER STATION
 -  ACTIVE DATA-COLLECTION PLATFORM OR TELEMETRY
 -  ACTIVE SURFACE-WATER STATION AND QUALITY OF WATER STATION
 - 03** PART NUMBER
Abbreviated station number: complete
302500 number includes part number

Figure 7.--Locations of streamflow-gaging stations in Marion County.